

+NOTICE!!

These documents have been scanned!

Do not place un-scanned documents beneath this notice!

Do not remove this notice from this file!

GPO Jacket No. 560-102
Print Order 61540
Rise Business Services, LLC
Job=AZ15 8/2/2019



Box Number= AZ15207



Claim Begin-End: AMC244339-AMC244341

1 Initial Receipt



AZ15207-3

AMC244031-AMC245744

Date and Time Run:
12/13/2018 8:00:08 AM

Page 1 of 1

DEPARTMENT OF THE INTERIOR
BUREAU OF LAND MANAGEMENT
Mining Claims

SERIAL NUMBER INDEX REPORT

Lead File No.: AMC244339

NOL
CBS
Receipt
No.:

MC Count: 3

Total
MF
Required: \$465.00

Claim Name	Serial Number	Case Disposition	Case Type	Acreage	MF Required
LIT 15	AMC244340	ACTIVE	LODE	20.66	\$155.00
LIT 16	AMC244341	ACTIVE	LODE	20.66	\$155.00
LIT 3	AMC244339	ACTIVE	LODE	20.66	\$155.00

NO WARRANTY IS MADE BY BLM FOR USE OF THE DATA FOR PURPOSES NOT INTENDED BY BLM

THIS FOLDER CONTAINS
LOCATION NOTICES SERIALIZED

A MC 244339 THROUGH

A MC 244341

LEAD NO. (IF DIFFERENT) _____

UNITED STATES
DEPARTMENT OF THE INTERIOR
BUREAU OF LAND MANAGEMENT

RECEIPT AND ACCOUNTING ADVICE

NO. 2062024

WG/AZ

08/04/94

Subject: CLAIM MAINTENANCE FEE 1995 (21)

2 10 13

2,100.00

Applicant:

BREFCO INC.
3435 W. LOMITA BLVD
TORRANCE CA. 90509

SAME CK. # 0187594

Remitter:

Assignor:

LEASE MANAGEMENT DATA										
<input type="checkbox"/> NEW <input type="checkbox"/> UPDATE <input type="checkbox"/> PAYMENT										
ORIGINAL SERIAL NO.	ASG.	TYPE	ST.	CTY.	FUND SYMBOL				ACRES/UNITS	RATE
AMC 298908, ET AL										
AMOUNT	ANV. DATE	EXP. DATE	BILL CYC.	S/C	DISTRICT	NEXT BILL	MISC. DATA	U of M	ACTUAL UNITS	
ASSIGNMENT SERIAL NO.	ASG.	TYPE	ST.	CTY.	FUND SYMBOL				ACRES/UNITS	RATE
AMOUNT	ANV. DATE	EXP. DATE	BILL CYC.	S/C	DISTRICT	NEXT BILL	MISC. DATA	U of M	ACTUAL UNITS	

APPLY REMITTANCE				Remarks: 104033- ⁶ 130722-3 201588-9 244339-41 298908-15 300364-5 21
ACTION	FUND SYMBOL	CTY.	AMOUNT	
FILING FEE				
RENTAL				
UNEARNED				
REFUND				
TOTAL				
AMOUNT DUE				

BY:

DATE:

- ☐ Lease in Escrow?
☐ KGS?
☐ Auto Escalates?
☐ Auto Renew?

Of Interest?
Operating Rights?
Operator
Bond Filed?

FOR MMS USE ONLY

BILLEE	FOREST REFUGE
NUMBER	
OCS SECTION	
CODE	

UNITED STATES
DEPARTMENT OF THE INTERIOR
BUREAU OF LAND MANAGEMENT

RECEIPT AND ACCOUNTING ADVICE

NO. 1155229

02

Subject:

MINING CLAIMS (3)

MC/AZ SEP 19 85 0 15 1 1500

Applicant:

GREFCO INC
3435 LOMITA BLVD
TORRANCE CA 90509

On computer 9/20/85 ceg

Remitter:

GREFCO INC
BOX 637
LOMPOC CA 93438

Assignor:

LEASE MANAGEMENT DATA										<input type="checkbox"/> NEW	<input type="checkbox"/> UPDATE	<input type="checkbox"/> PAYMENT
ORIGINAL SERIAL NO.	ASG.	TYPE	ST.	CTY.	FUND SYMBOL				ACRES/UNITS	RATE		
AMC 244339, LIT #3; AMC 244340 & 244341, LIT #15 & #16												
AMOUNT	ANV. DATE	EXP. DATE	BILL CYC.	S/C	DISTRICT	NEXT BILL	MISC. DATA	U of M	ACTUAL UNITS			
ASSIGNMENT SERIAL NO.	ASG.	TYPE	ST.	CTY.	FUND SYMBOL				ACRES/UNITS	RATE		
AMOUNT	ANV. DATE	EXP. DATE	BILL CYC.	S/C	DISTRICT	NEXT BILL	MISC. DATA	U of M	ACTUAL UNITS			
APPLY REMITTANCE												
ACTION	FUND SYMBOL	CTY.	AMOUNT	Remarks: <i>okay</i> <i>DR</i>								
FILING FEE												
RENTAL												
UNEARNED												
REFUND												
TOTAL												
AMOUNT DUE				BY:	DATE:							
<input type="checkbox"/> Lease in Escrow?	Of Interest? Operating Rights? Operator Bond Filed?			FOR MMS USE ONLY								
<input type="checkbox"/> KGS?				BILLEE		FOREST REFUGE						
<input type="checkbox"/> Auto Escalates?				NUMBER								
<input type="checkbox"/> Auto Renew?				OCS SECTION								
				CODE								

UNITED STATES
DEPARTMENT OF THE INTERIOR
BUREAU OF LAND MANAGEMENT

RECEIPT AND ACCOUNTING ADVICE

NO. 1155229
02

Subject: MINING CLAIMS (3)

Applicant: GREFCO INC
3435 LOMITA BLVD
TORRANCE CA 90509

Remitter: GREFCO INC
BOX 637
LONPOC CA 93438

Assignor:

MC/AZ SEP 19 85 0 15 1 1500

On computer 9/20/85 eg

LEASE MANAGEMENT DATA										<input type="checkbox"/> NEW	<input type="checkbox"/> UPDATE	<input type="checkbox"/> PAYMENT
ORIGINAL SERIAL NO.		ASG.	TYPE	ST.	CTY.	FUND SYMBOL			ACRES/UNITS		RATE	
AMC 244339, LIT #3; AMC 244340 & 244341, LIT #15 & #16												
AMOUNT	ANV. DATE	EXP. DATE	BILL CYC.	S/C	DISTRICT	NEXT BILL	MISC. DATA	U of M	ACTUAL UNITS			
ASSIGNMENT SERIAL NO.		ASG.	TYPE	ST.	CTY.	FUND SYMBOL			ACRES/UNITS		RATE	
AMOUNT	ANV. DATE	EXP. DATE	BILL CYC.	S/C	DISTRICT	NEXT BILL	MISC. DATA	U of M	ACTUAL UNITS			
APPLY REMITTANCE						Remarks: 8/29/85 7/10 2212						
ACTION	FUND SYMBOL		CTY.	AMOUNT								
FILING FEE												
RENTAL												
UNEARNED												
REFUND												
TOTAL												
AMOUNT DUE												
<input type="checkbox"/> Lease in Escrow? <input type="checkbox"/> KGS? <input type="checkbox"/> Auto Escalates? <input type="checkbox"/> Auto Renew?						FOR MMS USE ONLY						
Of Interest? Operating Rights? Operator Bond Filed?						BILLEE		FOREST REFUGE				
						NUMBER						
						OCS SECTION						
						CODE						

NOTICE!!

These documents have been scanned!

Do not place un-scanned documents beneath this notice!

Do not remove this notice from this file!

GPO Jacket No. 560-102
Print Order 61540
Rise Business Services, LLC
Job=AZ15 8/2/2019



Box Number= AZ15207



Claim Begin-End: AMC244339-AMC244341

2 Correspondence



AZ15207-3

AMC244031-AMC245744



United States Department of the Interior

BUREAU OF LAND MANAGEMENT

Arizona State Office

One North Central Avenue, Suite 800

Phoenix, Arizona 85004-4427

www.blm.gov/az/

AUG 01 2016



In Reply Refer To:

3800 (9200) IO

AMC104033; AMC130722;

AMC201588; AMC244339;

AMC298908; AMC300364

CERTIFIED MAIL – RETURN RECEIPT REQUESTED 7015 1520 0002 6611 0380

NOTICE

GREFCO INC
777 S FLAGLER DR STE 500
WEST PALM BEACH, FL 33401

: This Decision Affects Those Claims
: Shown in the Block Below.
:

AMC104033-AMC104036; AMC130722-AMC130723; AMC201588-AMC201589; AMC244339-AMC244341; AMC298908-AMC298915; AMC300364-AMC300365
LIT NO. 4; LIT NO. 5; LIT NO. 11; LIT NO. 19; LIT NO. 8; LIT NO. 18; LIT NO. 9; LIT NO. 10;
LIT NO. 3; LIT NO. 15; LIT NO. 16; LIT NO. 1; LIT NO. 2; LIT NO. 6; LIT NO. 7A; LIT NO.
7B; LIT NO. 7C; LIT NO. 13; LIT NO. 21; LIT NO. 12; LIT NO. 20

Transfer(s) Not Processed

A conveyance document to transfer ownership of the mining claim(s) listed above was received by the Bureau of Land Management (BLM) Arizona State Office. The transfer(s) of ownership cannot be processed for the following reason(s):

We received your request to process a Quitclaim Deed for 21 transfers. The processing fee for a transfer of interest is \$10 per claim, per each grantee. A payment of \$121 was received, but there is a shortage of \$89 that is required to complete the transfer of interests.

If appropriate, please submit a corrected conveyance document, required documents, or additional fees, within 30 days of your receipt of this notice. If the required information is not received within the 30-day timeframe, no further action will be taken, and the BLM will retain the non-refundable processing fees submitted.

If additional information is required, please contact Iran Ortega at 602-417-9355. Please include your AMC serial number(s) on all correspondence.

A handwritten signature in black ink that reads "Rebecca Heick". The script is cursive and fluid, with the first name "Rebecca" being larger and more prominent than the last name "Heick".

Rebecca Heick
Deputy State Director
Lands, Minerals and Energy Division

SENDER: COMPLETE THIS SECTION

- Complete 2, and 3.
 ■ P- and address on the reverse
 turn the card to you.
 the back of the mailpiece,
 if space permits.

1. Article Addressed to:

GREFCO INC
 777 S FLAGLER DR STE 500
 WEST PALM BEACH FL 33401
 920/10/AMC104033/130722/201588
 /244339/298908/300364



9590 9402 1831 6104 4740 41

2. Article Number (Transfer from service label)

7015 1520 0002 6611 0380

PS Form 3811, July 2015 PSN 7530-02-000-9053

COMPLETE THIS SECTION ON DELIVERY

A. Signature

X *[Signature]*☐ Agent☐ Addressee

B. Received by (Printed Name)

JOSE ROSS

C. Date of Delivery

D. Is delivery address different from item 1? ☐ Yes
 If YES, enter delivery address below: ☐ No

3. Service Type

- ☐ Adult Signature
☐ Adult Signature Restricted Delivery
☒ Certified Mail®
☐ Certified Mail Restricted Delivery
☐ Collect on Delivery
☐ Collect on Delivery Restricted Delivery
☐ Insured Mail
☐ Mail Restricted Delivery
☐ Priority Mail Express®
☐ Registered Mail™
☐ Registered Mail Restricted Delivery
☒ Return Receipt for Merchandise
☒ Signature Confirmation™
☐ Signature Confirmation Restricted Delivery

Domestic Return Receipt

USPS TRACKING#




9590 9402 1831 6104 4740 41

United States
 Postal Service

* Sender: Please print your name, address, and ZIP+4® in this box*

PHOENIX, ARIZONA
 UNITED STATES
 DEPARTMENT OF THE INTERIOR
 Bureau of Land Management
 Arizona State Office
 One N. Central Avenue, Suite 800
 Phoenix, AZ 85004-1427

First-Class Mail
 Postage & Fees Paid
 USPS
 Permit No. G-10



NOTICE!!

These documents have been scanned!

Do not place un-scanned documents beneath this notice!

Do not remove this notice from this file!

GPO Jacket No. 560-102
Print Order 61540
Rise Business Services, LLC
Job=AZ15 8/2/2019



Box Number= AZ15207



Claim Begin-End: AMC244339-AMC244341

3 Transfers



AZ15207-3

AMC244031-AMC245744



GUNSTER
FLORIDA'S LAW FIRM FOR BUSINESS

Our File Number: 36212-00002
Writer's Direct Dial Number: (561) 650-0727
Writer's E-Mail Address: smoores@gunster.com

July 12, 2016

VIA FEDERAL EXPRESS

Bureau of Land Management
Arizona State Office
One North Central Avenue
Suite 800
Phoenix, AZ 85004-4427

104033 244339
130722 298908
201588 300364

RECEIVED
BLM ARIZONA STATE OFFICE
2016 JUL 13 PM 2:43
PHOENIX, ARIZONA

Re: Conveyance of Placer Mining Claims from Grefco, Inc. to RRP
Judaica Asset Holdings, LLC

Dear Sir or Madam:

In connection with the above referenced matter, enclosed please find two (2) copies of the recorded Quitclaim Deed from Grefco Minerals, Inc. to RRP Judaica Asset Holdings, LLC, together with our check in the amount of \$121.00 for transferring the claims to the new entity.

Please return a filed-stamped copy of each Quitclaim Deed in the enclosed self-addressed Federal Express envelope.

NOTE: PLEASE CONTACT SUSAN MOORE AT 1-800-780-1980, EXT. 0727, IF THERE IS ANY PROBLEM OR DELAY WITH THIS FILING.

Thank you for your cooperation in this matter.

Sincerely,

Gunster, Yoakley & Stewart, P.A.

Susan Moore, CP, FRP
Certified and Florida Registered Paralegal

SM

Enc.

cc: Lewis F. Crippen, Esq.

WPB_ACTIVE 7243147.1



OFFICIAL RECORDS OF
PINAL COUNTY RECORDER
VIRGINIA ROSS

DATE/TIME: 07/12/2016 0856

FEE: \$15.00

PAGES: 4

FEE NUMBER: 2016-045224



Prepared by and return to:
Lewis F. Crippen, Esq.
Gunster
777 S. Flagler Drive, Suite 500E
West Palm Beach, FL 33401

QUIT CLAIM DEED

FOR VALUABLE CONSIDERATION, the sufficiency and receipt of which is hereby acknowledged, GREFCO, INC., a Delaware corporation, having an address at 1 Bala Avenue, Suite 310, Bala Cynwyd, PA 19004 ("Grantor"), does hereby forever quit claim all its right, title and interest in the unpatented mining claims described on the supplemental attachment, attached hereto and incorporated herein by reference, to RRP JUDAICA ASSET HOLDINGS, LLC, a Florida limited liability company, having an address at 1 Bala Avenue, Suite 310, Bala Cynwyd, PA 19004 ("Grantee").

Exempt from A.R.S. 11-1133 and 11-1137(B) by A.R.S. 11-1134(A)(6)

*Remainder of Page Intentionally Blank;
Signature Page Follows.*

RECEIVED
BLM AZ STATE OFFICE
2016 JUL 13 P 2:43
PHOENIX, ARIZONA

WPB_ACTIVE 7132532.1

Form MCF120
Revised July 2014

This form is available from the Arizona Geological Survey and may be reproduced.

IN WITNESS WHEREOF, Grantor has executed this instrument as of this 11th day of July, 2016.


GREFCO, INC., a Delaware corporation

By: Arlene Nash
Name: ARLENE NASH
Title: Secretary

STATE OF PENNSYLVANIA)
COUNTY OF MONTGOMERY) ss.

SUBSCRIBED AND SWORN TO before me, a Notary Public, this 11th day of July, 2016.

By: Mary Mack
Notary Public
My Commission Expires: 3/12/18



RECEIVED
BLM AZ STATE OFFICE
2016 JUL 13 P 2:43
PHOENIX, ARIZONA

SUPPLEMENTAL ATTACHMENT – Page 1 of 2

May be used with the following forms for listing additional mining claims:

Check One.

- ☐ Affidavit of Performance of Annual Work
☐ Maintenance Fee Payment
☐ Notice of Intent to Hold Mining Claims
☐ Notice of Non-Liability for Labor and Materials Furnished
☒ Quit claim Deed

RECEIVED
BLM ARIZONA OFFICE
2016 JUL 13 P 2 43
PHOENIX, ARIZONA
BLM
Date
Stamp

**CLAIMS LOCATED IN PIONEER MINING DISTRICT, PINAL COUNTY
TOWNSHIP 1 SOUTH, RANGE 12 EAST, SECTIONS 19, 20, 29, and 30**

LINE NO.	AMC NUMBER	CLAIM/SITE NAME	COUNTY RECORDER DATA (If available)	TWP	RNG	SEC
1	298908	LIT NO. 1	Recorded 8/14/89			
2	298909	LIT NO. 2	Recorded 8/14/89			
3	244339	LIT NO. 3	Recorded 9/3/85 Amended 12/7/89			
4	104033	LIT NO. 4	Recorded 4/10/80 Amended 12/7/89			
5	104034	LIT NO. 5	Recorded 4/10/80 Amended 12/7/89			
6	298910	LIT NO. 6	Recorded 8/14/89			
7	298911	LIT NO. 7A	Recorded 8/14/89			
8	298912	LIT NO. 7B	Recorded 8/14/89			
9	298913	LIT NO. 7C	Recorded 8/14/89			
10	130722	LIT NO. 8	Recorded 5/6/81 Amended 12/7/89			
11	201588	LIT NO. 9	Recorded 6/14/83 Amended 12/7/89			
12	201589	LIT NO. 10	Recorded 6/14/83 Amended 12/7/89			
13	104035	LIT NO. 11	Recorded 4/10/80 Amended 12/7/89			
14	300364	LIT NO. 12	Recorded 12/7/89			
15	298914	LIT NO. 13	Recorded 8/14/89 Amended 10/30/89			
16	244340	LIT NO. 15	Recorded 9/3/85 Amended 12/7/89			
17	244341	LIT NO. 16	Recorded 9/3/85 Amended 12/7/89			
18	130723	LIT NO. 18	Recorded 5/6/81 Amended 12/7/89			

WPB_ACTIVE 7132532.1

Form MCF114
Revised July 2014

This form is available from the Arizona Geological Survey and may be reproduced.

SUPPLEMENTAL ATTACHMENT -- Page 2 of 2

LINE NO.	AMC NUMBER	CLAIM/SITE NAME	COUNTY RECORDER DATA (If available)	TWP	RNG	SEC
19	104036	LIT NO. 19	Recorded 4/10/80 Amended 12/7/89			
20	300365	LIT NO. 20	Recorded 12/7/89			
21	298915	LIT NO. 21	Recorded 8/14/89			

RECEIVED
BLM AZ STATE OFFICE
2016 JUL 13 P 2:43
PHOENIX, ARIZONA

FedEx®

Express

ORIGIN ID: PBLA (561) 655-1980
SUSAN MOORE, CP, FRP
GUNSTER YORLEY & STEWART
777 SOUTH FLAGLER DRIVE
SUITE 500 EAST
WEST PALM BEACH, FL 33401
UNITED STATES US

SHIP DATE: 12 JUL 16
ACTWGT: 0.50 LB
CAD: 108148838/NET3730

BILL SENDER

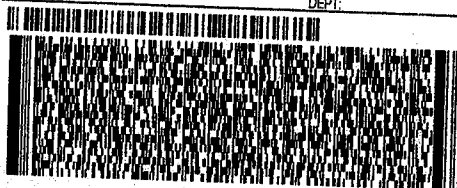
TO ARIZONA STATE OFFICE
BUREAU OF LAND MANAGEMENT
1 N CENTRAL AVE
STE 800
PHOENIX AZ 85004

540116080727

(602) 417-9200
INV.
PO:

REF: 00036212-00002M00SUS

DEPT:



FedEx
Express



FedEx Ship Manager - Print Your Label(s)

TRK# 7767 2382 6679
0201


WED - 13 JUL 3:00P
STANDARD OVERNIGHT

XH ZSYA

85004
AZ-US PHX




7/12/2016



Extremely Urgent

Insert shipping document here.



earthsmart

FedEx carbon-neutral
envelope shipping

Align top of FedEx Express® shipping label here.

Envelope

0011 42 0140 0000
2016-06-13 13:04:21

United States Department of the Interior
Bureau of Land Management
DIV OF LANDS, MINRLS & ENERGY
ONE N CENTRAL AVE
PHOENIX, AZ 85004 -4427
Phone: 602-417-9200

Receipt

No: 3606112

Transaction #: 3709568

Date of Transaction: 07/14/2016

CUSTOMER:

GREFCO MINERALS INC
777 S FLAGLER DR STE 500
WEST PALM BEACH, FL 33401-6121 US


LINE #	QTY	DESCRIPTION	REMARKS	UNIT PRICE	TOTAL
1	1.00	LOCATABLE MINERALS / MINING CLAIMS- NOT NEW-UNADJUD, ONE AUTH NO. ONLY / MINING CLAIM MONEY RECEIVED CASES: AMC298908/\$121.00	QCD - 21	- n/a -	121.00
TOTAL:					\$121.00

PAYMENT INFORMATION

1	AMOUNT:	121.00	POSTMARKED:	07/12/2016
	TYPE:	CHECK	RECEIVED:	07/13/2016
	CHECK NO:	65709		
	NAME:	GUNSTER 777 S FLAGLER DR STE 500 WEST PALM BEACH FL 33401-6121 US		

REMARKS

This receipt was generated by the automated BLM Collections and Billing System and is a paper representation of a portion of the official electronic record contained therein.

ENTERED
AUG 25 2016
BY: 



United States Department of the Interior

BUREAU OF LAND MANAGEMENT

Arizona State Office

One North Central Avenue, Suite 800

Phoenix, Arizona 85004-4427

www.blm.gov/az/

AUG 01 2016



In Reply Refer To:

3800 (9200) IO

AMC104033; AMC130722;

AMC201588; AMC244339;

AMC298908; AMC300364

RECEIVED
BLM AZ STATE OFFICE
AUG 12 P 3 11
PHOENIX, ARIZONA

CERTIFIED MAIL – RETURN RECEIPT REQUESTED 7015 1520 0002 6611 0380

NOTICE

GREFCO INC
777 S FLAGLER DR STE 500
WEST PALM BEACH, FL 33401

This Decision Affects Those Claims
Shown in the Block Below.

AMC104033-AMC104036; AMC130722-AMC130723; AMC201588-AMC201589; AMC244339-AMC244341; AMC298908-AMC298915; AMC300364-AMC300365
LIT NO. 4; LIT NO. 5; LIT NO. 11; LIT NO. 19; LIT NO. 8; LIT NO. 18; LIT NO. 9; LIT NO. 10;
LIT NO. 3; LIT NO. 15; LIT NO. 16; LIT NO. 1; LIT NO. 2; LIT NO. 6; LIT NO. 7A; LIT NO.
7B; LIT NO. 7C; LIT NO. 13; LIT NO. 21; LIT NO. 12; LIT NO. 20

Transfer(s) Not Processed

A conveyance document to transfer ownership of the mining claim(s) listed above was received by the Bureau of Land Management (BLM) Arizona State Office. The transfer(s) of ownership cannot be processed for the following reason(s):

We received your request to process a Quitclaim Deed for 21 transfers. The processing fee for a transfer of interest is \$10 per claim, per each grantee. A payment of \$121 was received, but there is a shortage of \$89 that is required to complete the transfer of interests.

If appropriate, please submit a corrected conveyance document, required documents, or additional fees, within 30 days of your receipt of this notice. If the required information is not received within the 30-day timeframe, no further action will be taken, and the BLM will retain the non-refundable processing fees submitted.

3630200

If additional information is required, please contact Iran Ortega at 602-417-9355. Please include your AMC serial number(s) on all correspondence.

Rebecca Heick

Rebecca Heick
Deputy State Director
Lands, Minerals and Energy Division



PHOENIX, ARIZONA

RECEIVED
BLM AZ STATE OFFICE
2016 AUG 12 P 3:17

United States Department of the Interior
Bureau of Land Management
DIV OF LANDS, MINRLS & ENERGY
ONE N CENTRAL AVE
PHOENIX, AZ 85004 -4427
Phone: 602-417-9200

Receipt

No:

3630200

Transaction #: 3733986**Date of Transaction:** 08/15/2016**CUSTOMER:**


GREFCO MINERALS INC
777 S FLAGLER DR STE 500
WEST PALM BEACH, FL 33401-6121 US


LINE #	QTY	DESCRIPTION	REMARKS	UNIT PRICE	TOTAL
1	1.00	LOCATABLE MINERALS / MINING CLAIMS- NOT NEW-UNADJUD, ONE AUTH NO. ONLY / MINING CLAIM MONEY RECEIVED CASES: AMC104033/\$89.00	TRF /21	- n/a -	89.00
TOTAL:					\$89.00

PAYMENT INFORMATION				
1	AMOUNT:	89.00	POSTMARKED:	08/11/2016
	TYPE:	CHECK	RECEIVED:	08/12/2016
	CHECK NO:	66703		
	NAME:	GUNSTER 777 S FLAGLER DR STE 500 WEST PALM BEACH FL 33401-6121 US		

REMARKS

This receipt was generated by the automated BLM Collections and Billing System and is a paper representation of a portion of the official electronic record contained therein.

ENTERED
SEP - 6 2016
BY: 

ENTERED
AUG 25 2016
BY: 

ORIGIN ID: PBA (561) 655-1980
SUSAN MOORE, CP, FRP
GUNSTER YOKLEY & STEWART
777 SOUTH FLAGLER DRIVE
SUITE 500 EAST
WEST PALM BEACH, FL 33401
UNITED STATES US

SHIP DATE: 11AUG16
ACTWGT: 0.50 LB
CAD: 109149639/NET3790

BILL SENDER

TO ARIZONA STATE OFFICE
BUREAU OF LAND MANAGEMENT
ONE NORTH CENTRAL AVENUE
SUITE 800
PHOENIX AZ 85004

(602) 417-9355


REF: 00036212-00002/MOOSUS

INV:

PO:

Iran Ortega

DEPT:



FedEx
Express



FRI - 12 AUG 3:00P

STANDARD OVERNIGHT

TRK#
0201

7769 7113 5958

XH ZSYA


85004

AZ-US

PHX



EX®
xpress



Extremely Urgent

FedEx Ship Manager - Print Your Label(s)

8/11/2016

Insert shipping
document here.

FedEx

Express

earthsmart
FedEx carbon-neutral
envelope shipping

Align top of FedEx Express® shipping label here.

Envelope

RECEIVED
BLM AZ STATE OFFICE
JUN 12 12 P 3 11
PHOENIX, ARIZONA

NOTICE!!

These documents have been scanned!

Do not place un-scanned documents beneath this notice!

Do not remove this notice from this file!

GPO Jacket No. 560-102
Print Order 61540
Rise Business Services, LLC
Job=AZ15 8/2/2019



Box Number= AZ15207



Claim Begin-End: AMC244339-AMC244341

4 Annual Filings



AZ15207-3

AMC244031-AMC245744

US Dept Interior
BLM

MAINTENANCE FEE PAID
AND INTENT TO HOLD
LOAD MINING CLAIMS

Requested By Owner & Mail To:
RRP Education Asset Holdings LLC
c/o Dicalite Minerals
36994 Summit Lake Rd.
Burney, CA 96013

State: **ARIZONA**
Mining District: **PIONEER**

County: **PINAL**
Assessment Year **2019**

PHOENIX, ARIZONA

2018 AUG 22 P 1:49

RECEIVED
BLM AZ STATE OFFICE

104033
130722
201588
298908
300364
244339

CLAIM NAME	BLM SERIAL NO.	ACRES IN CLAIM	PAY	LOC S	LOC T	LOC R	LOG M	ORIG LOG BK PG
LIT NO 4	AMC104033	20.66	\$155	30	1S	12E	GSR	1006, 958-959
LIT NO 5	AMC104034	20.66	\$155	30	1S	12E	GSR	1006, 960-961
LIT NO 11	AMC104035	20.66	\$155	19	1S	12E	GSR	1006, 962-963
LIT NO 19	AMC104036	20.66	\$155	19	1S	12E	GSR	1006, 964-965
LIT NO 8	AMC130722	20.66	\$155	19	1S	12E	GSR	1061, 642-643
LIT NO 18	AMC130723	20.66	\$155	19	1S	12E	GSR	1061, 640-641
LIT NO 9	AMC201588	20.66	\$155	30	1S	12E	GSR	1170, 191-192

Fee and Intent to Hold
\$1,085 Maintenance fee was paid (7 CLAIMS)
to the BLM in Lieu of annual
assessment work for years **2019**.

Date
2018



Value
\$1,085

All monuments, claim posts, and claim notices are clearly in place on the mining claim.

State of California, County of Shasta. Subscribed and sworn to (or affirmed) before me on this 30th
day of July, **2018**, by Ricky Torgerson, proved to me on the basis
of satisfactory evidence to be the person(s) who appeared before me.

Signature of Agent

Notary Signature



US Dept Interior
BLM

MAINTENANCE FEE PAID
AND INTENT TO HOLD
LOAD MINING CLAIMS

Requested By Owner & Mail To:
RRP Education Asset Holdings LLC
c/o Dicalite Minerals
36994 Summit Lake Rd.
Burney, CA 96013

State: **ARIZONA**
Mining District: **PIONEER**

County: **PINAL**
Assessment Year **2019**

RECEIVED
BLM AZ STATE OFFICE
2018 AUG 22 P 1:49
PHOENIX, ARIZONA


CLAIM NAME	BLM SERIAL NO	ACRES IN CLAIM	PAY	LOC'S	LOC C	LOC R	LOC M	ORIG LOC BK PG
LIT NO 10	AMC201589	20.66	\$155	30	1S	12E	GSR	1170, 193-194
LIT NO 3	AMC244339	20.66	\$155	19	1S	12E	GSR	1307, 933-934
LIT NO 15	AMC244340	20.66	\$155	29	1S	12E	GSR	1307, 937-938
LIT NO 16	AMC244341	20.66	\$155	29	1S	12E	GSR	1307, 937-938
LIT NO 1	AMC298908	20.66	\$155	19, 20	1S	12E	GSR	1624, 176
LIT NO 2	AMC298909	20.66	\$155	19, 20	1S	12E	GSR	1624, 179
LIT NO 6	AMC298910	20.66	\$155	30	1S	12E	GSR	1624, 185


Fee and Intent to Hold
\$1,085 Maintenance fee was paid (7 CLAIMS) Date **2018** Value **\$1,085**
to the BLM in Lieu of annual
assessment work for years **2019**.

All monuments, claim posts, and claim notices are clearly in place on the mining claim.

State of California, County of Shasta. Subscribed and sworn to (or affirmed) before me on this 30th day of July, 2018, by Rocky Torgerson, proved to me on the basis of satisfactory evidence to be the person(s) who appeared before me.


Signature of Agent


Notary Signature



US Dept Interior
BLM

MAINTENANCE FEE PAID
AND INTENT TO HOLD
LOAD MINING CLAIMS

Requested By Owner & Mail To:
RRP Education Asset Holdings LLC
c/o Dicalite Minerals
36994 Summit Lake Rd.
Burney, CA 96013

State: **ARIZONA**
Mining District: **PIONEER**

County: **PINAL**
Assessment Year **2019**


RECEIVED
BLM AZ STATE OFFICE
2018 AUG 22 PM 1:49
PHOENIX, ARIZONA


CLAIM NAME	BLM SERIAL NO.	ACRES IN CLAIM	PAY	LOC S	LOC T	LOC R	LOC M	ORIG LOC BK PG
LIT NO 7A	AMC298911	20.66	\$155	19	1S	12E	GSR	1624, 187
LIT NO 7B	AMC298912	20.66	\$155	19	1S	12E	GSR	1624, 189
LIT NO 7C	AMC298913	20.66	\$155	19	1S	12E	GSR	1624, 191
LIT NO 13	AMC298914	20.66	\$155	30	1S	12E	GSR	1624, 181
LIT NO 21	AMC298915	20.66	\$155	19	1S	12E	GSR	1624, 183
LIT NO 12	AMC300364	20.66	\$155	30	1S	12E	GSR	1627, 145
LIT NO 20	AMC300365	20.66	\$155	30	1S	12E	GSR	1627, 147


Fee and Intent to Hold
\$1,085 Maintenance fee was paid (7 CLAIMS) Date **2018** Value **\$1,085**
to the BLM in Lieu of annual
assessment work for years **2019**.

All monuments, claim posts, and claim notices are clearly in place on the mining claim.

State of California, County of Shasta. Subscribed and sworn to (or affirmed) before me on this 30th
day of July, 2018, by Rocky Torgerson, proved to me on the basis
of satisfactory evidence to be the person(s) who appeared before me.


Signature of Agent


Notary Signature



Extremely Urgent

This envelope is for use with the following services: **UPS Next Day Air®**
UPS Worldwide Express®
UPS 2nd Day Air®

Visit **ups.com®** or call **1-800-PICK-UPS®** (1-800-742-5877) to schedule a pickup or find a drop off location near you.

Domestic Shipments

- To qualify for the Letter rate, UPS Express Envelopes may only contain correspondence, urgent documents, and/or electronic media, and must weigh 8 oz. or less. UPS Express Envelopes containing items other than those listed or weighing more than 8 oz. will be billed by weight.

International Shipments

- The UPS Express Envelope may be used only for documents of no commercial value. Certain countries consider electronic media as documents. Visit ups.com/importexport to verify if your shipment is classified as a document.
- To qualify for the Letter rate, the UPS Express Envelope must weigh 8 oz. or less. UPS Express Envelopes weighing more than 8 oz. will be billed by weight.

Note: Express Envelopes are not recommended for shipments of electronic media containing sensitive personal information or breakable items. Do not send cash or cash equivalent.

Apply shipping documents on this side.

Do not use this envelope for:

UPS Ground
UPS Standard
UPS 3 Day Select®
UPS Worldwide Expedited®

DICALITE MINERALS CORP

36994 Summit Lake Rd
Burney, CA 96013

To

BUREAU OF LAND MANAGEMENT
MINE CLAIMS
ONE NORTH CENTRAL AVE.
Suite 800
PHOENIX, AZ 85004-4427

RECEIVED
BLM AZ STATE OFFICE
2010 AUG 22 P 1:49
PHOENIX, ARIZONA



1/05 MW

Serving you for more than 100 years
United Parcel Service.



International Shipping Notice — Carriage hereunder may be subject to the rules relating to liability and other terms and/or conditions established by the Convention for the Unification of Certain Rules Relating to International Carriage by Air (the "Warsaw Convention") and/or the Convention on the Contract for the International Carriage of Goods by Road (the "CMR Convention"). These commodities, technology or software were exported from the U.S. in accordance with the Export Administration Regulations. Diversion contrary to U.S. law prohibited.

010195101 1/15 TG United Parcel Service

United States Department of the Interior
Bureau of Land Management
DIV OF LANDS, MINRLS & ENERGY
ONE N CENTRAL AVE
PHOENIX, AZ 85004 -4427
Phone: 602-417-9200

Receipt

No: 4243879

Transaction #: 4359326	
Date of Transaction: 08/24/2018	
CUSTOMER:	
	DICALITE MINERALS CORT 36994 SUMMIT LAKE RD BURNEY,CA 96013-9636 US

LINE #	QTY	DESCRIPTION	REMARKS	UNIT PRICE	TOTAL
1	1.00	LOCATABLE MINERALS / MINING CLAIMS- NOT NEW-UNADJUD,ONE AUTH NO. ONLY / MINING CLAIM MONEY RECEIVED CASES: AMC104033/\$3255.00	MAINT 2019/21	- n/a -	3255.00
TOTAL:					\$3,255.00

PAYMENT INFORMATION				
1	AMOUNT:	3255.00	POSTMARKED:	N/A
	TYPE:	CHECK	RECEIVED:	08/22/2018
	CHECK NO:	00131045		
	NAME:	DICALITE MINERALS CORT 36994 SUMMIT LAKE RD BURNEY CA 96013-9636 US		

REMARKS

This receipt was generated by the automated BLM Collections and Billing System and is a paper representation of a portion of the official electronic record contained therein.

US Dept Interior
BLM

MAINTENANCE FEE PAID
AND INTENT TO HOLD
LOAD MINING CLAIMS

Requested By Owner & Mail To:
RRP Education Asset Holdings LLC
c/o Dicalite Minerals
36994 Summit Lake Rd.
Burney, CA 96013

State: **ARIZONA**
Mining District: **PIONEER**

County: **PINAL**
Assessment Year **2018**

300364

104033
130722
201588
244339
298908

RECEIVED
BLM AZ DIST OFFICE
2017 AUG 30 A 10:28
PHOENIX, ARIZONA

CLAIM NAME	BLM SERIAL NO	ACRES IN CLAIM	PAY	LOC S	LOC T	LOC R	LOC M	ORIG LOC BK PG
LIT NO 4	AMC104033	20.66	\$155	30	1S	12E	GSR	1006, 958-959
LIT NO 5	AMC104034	20.66	\$155	30	1S	12E	GSR	1006, 960-961
LIT NO 11	AMC104035	20.66	\$155	19	1S	12E	GSR	1006, 962-963
LIT NO 19	AMC104036	20.66	\$155	19	1S	12E	GSR	1006, 964-965
LIT NO 8	AMC130722	20.66	\$155	19	1S	12E	GSR	1061, 642-643
LIT NO 18	AMC130723	20.66	\$155	19	1S	12E	GSR	1061, 640-641
LIT NO 9	AMC201588	20.66	\$155	30	1S	12E	GSR	1170, 191-192

Fee and Intent to Hold

\$1,085 Maintenance fee was paid
to the BLM in Lieu of annual
assessment work for years **2018**.

(7 CLAIMS)

Date
2017


Value
\$1,085

All monuments, claim posts, and claim notices are clearly in place on the mining claim.

State of California, County of Shasta. Subscribed and sworn to (or affirmed) before me on this 26
day of July, 2017, by Rocky Torgimson, proved to me on the basis
of satisfactory evidence to be the person(s) who appeared before me.

Signature of Agent

Notary Signature



3967700

SEP 05 2017

BY: RAN

US Dept Interior
BLM

MAINTENANCE FEE PAID
AND INTENT TO HOLD
LOAD MINING CLAIMS

Requested By Owner & Mail To:
RRP Education Asset Holdings LLC
c/o Dicalite Minerals
36994 Summit Lake Rd.
Burney, CA 96013

State: **ARIZONA**
Mining District: **PIONEER**

County: **PINAL**
Assessment Year **2018**

RECEIVED
BLM AZ STATE OFFICE
2017 AUG 30 A 10:
PHOENIX, ARIZONA

CLAIM NAME	BLM SERIAL NO.	ACRES IN CLAIM	PAY	LOC S	LOC E	LOC R	LOC M	ORIGINAL BK PG
LIT NO 10	AMC201589	20.66	\$155	30	1S	12E	GSR	1170, 193-194
LIT NO 3	AMC244339	20.66	\$155	19	1S	12E	GSR	1307, 933-934
LIT NO 15	AMC244340	20.66	\$155	29	1S	12E	GSR	1307, 937-938
LIT NO 16	AMC244341	20.66	\$155	29	1S	12E	GSR	1307, 937-938
LIT NO 1	AMC298908	20.66	\$155	19, 20	1S	12E	GSR	1624, 176
LIT NO 2	AMC298909	20.66	\$155	19, 20	1S	12E	GSR	1624, 179
LIT NO 6	AMC298910	20.66	\$155	30	1S	12E	GSR	1624, 185

Fee and Intent to Hold

\$1,085 Maintenance fee was paid
to the BLM in Lieu of annual
assessment work for years **2018**.

(7 CLAIMS)

Date
2017


Value
\$1,085

All monuments, claim posts, and claim notices are clearly in place on the mining claim.

State of California, County of Shasta, Subscribed and sworn to (or affirmed) before me on this 26
day of July, 2017, by Rocky Torgerson, proved to me on the basis
of satisfactory evidence to be the person(s) who appeared before me.

Signature of Agent

Notary Signature



US Dept Interior
BLM

MAINTENANCE FEE PAID
AND INTENT TO HOLD
LOAD MINING CLAIMS

Requested By Owner & Mail To:
RRP Education Asset Holdings LLC
c/o Dicalite Minerals
36994 Summit Lake Rd.
Burney, CA 96013

State: **ARIZONA**
Mining District: **PIONEER**

County: **PINAL**
Assessment Year **2018**

RECEIVED
BLM AZ STATE OFFICE
2011 AUG 30 A 10:29
PHOENIX, ARIZONA

CLAIM NAME	BLM SERIAL NO	ACRES IN CLAIM	PAY	LOC S	LOC E	LOC R	LOC M	ORIG LOC B, P, S
LIT NO 7A	AMC298911	20.66	\$155	19	1S	12E	GSR	1624, 187
LIT NO 7B	AMC298912	20.66	\$155	19	1S	12E	GSR	1624, 189
LIT NO 7C	AMC298913	20.66	\$155	19	1S	12E	GSR	1624, 191
LIT NO 13	AMC298914	20.66	\$155	30	1S	12E	GSR	1624, 181
LIT NO 21	AMC298915	20.66	\$155	19	1S	12E	GSR	1624, 183
LIT NO 12	AMC300364	20.66	\$155	30	1S	12E	GSR	1627, 145
LIT NO 20	AMC300365	20.66	\$155	30	1S	12E	GSR	1627, 147

Fee and Intent to Hold
\$1,085 Maintenance fee was paid
to the BLM in Lieu of annual
assessment work for years **2018**.


(7 CLAIMS)

Date
2017


Value
\$1,085

All monuments, claim posts, and claim notices are clearly in place on the mining claim.

State of California, County of Shasta. Subscribed and sworn to (or affirmed) before me on this 26
day of July, 2017, by Rocky Torgrimson, proved to me on the basis
of satisfactory evidence to be the person(s) who appeared before me.


Signature of Agent


Notary Signature



Visit **ups.com**® or call **1-800-PICK-UPS**® (1-800-742-5877) to schedule a pickup or find a drop off location near you.

Domestic Shipments

- To qualify for the Letter rate, UPS Express Envelopes may only contain correspondence, urgent documents, and/or electronic media, and must weigh 8 oz. or less. UPS Express Envelopes containing items other than those listed or weighing more than 8 oz. will be billed by weight.

International Shipments

- The UPS Express Envelope may be used only for documents of no commercial value. Certain countries consider electronic media as documents. Visit ups.com/importexport to verify if your shipment is classified as a document.
- To qualify for the Letter rate, the UPS Express Envelope must weigh 8 oz. or less. UPS Express Envelopes weighing more than 8 oz. will be billed by weight.

Note: Express Envelopes are not recommended for shipments of electronic media containing sensitive personal information or breakable items. Do not send cash or cash equivalent.

Apply shipping documents on this side.

Do not use this envelope for:

UPS Ground
UPS Standard
UPS 3 Day Select®
UPS Worldwide Expedited®

DICALITE MINERALS CORP

36994 Summit Lake Rd
Burney, CA 96013

To

BUREAU OF LAND MANAGEMENT
MINE CLAIMS
ONE NORTH CENTRAL AVE.
Suite 800
PHOENIX, AZ 85004-4427



2

TRACKING NUMBER

1/05 MW


100% Recycled fiber
80% Post-Consumer

International Shipping Notice — Carriage hereunder may be subject to the rules relating to liability and other terms and/or conditions established by the Convention for the Unification of Certain Rules Relating to International Carriage by Air (the "Warsaw Convention") and/or the Convention on the Contract for the International Carriage of Goods by Road (the "CMR Convention"). These commodities, technology or software were exported from the U.S. in accordance with the Export Administration Regulations. Diversion contrary to U.S. law prohibited.

Serving you for more than 100 years
United Parcel Service.



010195101 1/15 TG United Parcel Service



Express Envelope

RECEIVED
BLM AZ STATE OFFICE
2013 AUG 30 A 10:28
PHOENIX, ARIZONA

NOTICE OF FEE PAID
AND INTENT TO HOLD

RECEIVED
BLM AZ STATE OFFICE

2016 AUG 25 P 1:14

PHOENIX, ARIZONA

Return To: Grefco Minerals
36994 Summit Lake Rd.
Burney, CA 96013

Requested By:

State Arizona County Pinal
Mining District Pioneer Assessment Year 2017

I, the undersigned state: that certain fees required by law, were paid for the benefit of the following contiguous mining claims in the mining assessment year ending at noon on September 1, 2016.

Name of Claim Amended BLM

	Location		Record	Acres	Sec.	T	R	M	Original Location	
	Bk	Pg							Bk	Pg
Lit No. 4	AMC		104033	20.66	30	1S	12E	GSR	1006	958-959
Lit No. 5	AMC		104034	20.66	30	1S	12E	GSR	1006	960-961
Lit No. 11	AMC		104035	20.66	19	1S	12E	GSR	1006	962-963
Lit No. 19	AMC		104036	20.66	19	1S	12E	GSR	1006	964-965
Lit No. 8	AMC		130722	20.66	19	1S	12E	GSR	1061	642-643
Lit No. 18	AMC		130723	20.66	19	1S	12E	GSR	1061	640-641
Lit No. 9	AMC		201588	20.66	30	1S	12E	GSR	1170	191-192
Lit No. 10	AMC		201589	20.66	30	1S	12E	GSR	1170	193-194
Lit No. 3	AMC		244339	20.66	19	1S	12E	GSR	1307	933-934
Lit No. 15	AMC		244340	20.66	20	1S	12E	GSR	1307	935-936
Lit No. 16	AMC		244341	20.66	29	1S	12E	GSR	1307	937-938

(11 Lode Mine Claims)

Fee and Intent to Hold
\$1,705 Holding fee was paid
to the BLM in Lieu of annual
assessment work for years
2017.

Date
2016

Value
\$ 1,705

The name of and the address of the person who paid the fee is: Grefco Minerals, 36994 Summit Lake Rd. Burney, CA 96013 ATTN: Rocky Torgrimson



The owner of the claim is: Grefco Minerals

All monuments, claim posts, and claim notices are clearly in place on the mining claim.

State of California, County of Shasta. Subscribed and sworn to (or affirmed) before me on this 3rd day of August, 2016, by Rocky Torgrimson, proved to me on the basis of satisfactory evidence to be the person(s) who appeared before me.

Signature of Agent

Notary Signature



RECEIPT # 3642513



**OFFICIAL RECORDS OF
PINAL COUNTY RECORDER
VIRGINIA ROSS**

When recorded mail to:

**Grefco Minerals
36994 Summit Lake Rd
Burney, CA 96013**

DATE/TIME: 08/09/2016 1207
FEE: \$15.00
PAGES: 2
FEE NUMBER: 2016-052555



(The above space reserved for recording information)

**NOTICE OF FEE PAID
AND INTENT TO HOLD**

DOCUMENT TITLE

**RECEIVED
BLM AZ STATE OFFICE
2016 AUG 25 P 1:14
PHOENIX, ARIZONA**

**DO NOT DISCARD THIS PAGE. THIS COVER PAGE IS RECORDED AS PART
OF YOUR DOCUMENT. THE CERTIFICATE OF RECORDATION WITH THE
FEE NUMBER IN THE UPPER RIGHT CORNER IS THE PERMANENT
REFERENCE NUMBER OF THIS DOCUMENT IN THE PINAL COUNTY
RECORDER'S OFFICE.**

RECEIVED
BLM AZ STATE OFFICE

2016 AUG 25 P 1: 15

PHOENIX, ARIZONA

NOTICE OF FEE PAID
AND INTENT TO HOLD

Requested By:

Return To: Grefco Minerals
36994 Summit Lake Rd.
Burney, CA 96013

State Arizona County Pinal
Mining District Pioneer Assessment Year 2017

I, the undersigned state: that certain fees required by law were paid for the benefit of the following contiguous mining claims in the mining assessment year ending at noon on September 1, 2016.

Name of Claim Amended	BLM Location	Record	Acres	Sec.	T	R	M	Original Location	Pg
	Bk	Pg						Bk	
Lit No. 1	AMC	298908	20.66	19, 20	1S	12E	GSR	1624	176
Lit No. 2	AMC	298909	20.66	19, 20	1S	12E	GSR	1624	179
Lit No. 6	AMC	298910	20.66	30	1S	12E	GSR	1624	185
Lit No. 7A	AMC	298911	20.66	19	1S	12E	GSR	1624	187
Lit No. 7B	AMC	298912	20.66	19	1S	12E	GSR	1624	189
Lit No. 7C	AMC	298913	20.66	19	1S	12E	GSR	1624	191
Lit No. 13	AMC	298914	20.66	30	1S	12E	GSR	1624	181
Lit No. 21	AMC	298915	20.66	19	1S	12E	GSR	1624	183
Lit No. 12	AMC	300364	20.66	30	1S	12E	GSR	1627	145
Lit No. 20	AMC	300365	20.66	30	1S	12E	GSR	1627	147

(10 Lode Mine claims)

Fee and Intent to Hold
\$1,550 Holding fee was paid
to the BLM in Lieu of annual
assessment work for years
2017.

Date
2016

Value
\$1,550


The name of and the address of the person who paid the fee is: Grefco Minerals, 36994 Summit Lake Rd. Burney, CA 96013 ATTN: Rocky Torggrimson

The owner of the claim is: Grefco Minerals

All monuments, claim posts, and claim notices are clearly in place on the mining claim.
State of California, County of Shasta. Subscribed and sworn to (or affirmed) before me on this 3rd day of August, 2016, by Rocky Torggrimson, proved to me on the basis of satisfactory evidence to be the person(s) who appeared before me.

Signature of Agent

Notary Signature



RECEIPT # 3642513



OFFICIAL RECORDS OF
PINAL COUNTY RECORDER
VIRGINIA ROSS

When recorded mail to:

Grefco Minerals
36994 Summit Lake Rd
Burney, CA 96013

DATE/TIME: 08/09/2016 1207
FEE: \$15.00
PAGES: 2
FEE NUMBER: 2016-052554



(The above space reserved for recording information)

NOTICE OF FEE PAID
AND INTENT TO HOLD

DOCUMENT TITLE

RECEIVED
BLM AZ STATE OFFICE
2016 AUG 25 P 1:15
PHOENIX, ARIZONA

DO NOT DISCARD THIS PAGE. THIS COVER PAGE IS RECORDED AS PART
OF YOUR DOCUMENT. THE CERTIFICATE OF RECORDATION WITH THE
FEE NUMBER IN THE UPPER RIGHT CORNER IS THE PERMANENT
REFERENCE NUMBER OF THIS DOCUMENT IN THE PINAL COUNTY
RECORDER'S OFFICE.

Extremely Urgent

This envelope is for use with the following services:

UPS Next Day Air®
UPS Worldwide Express®
UPS 2nd Day Air®

Visit **ups.com®** or call **1-800-PICK-UPS®** (1-800-742-5877) to schedule a pickup or find a drop off location near you.

Domestic Shipments

- To qualify for the Letter rate, UPS Express Envelopes may only contain correspondence, urgent documents, and/or electronic media, and must weigh 8 oz. or less. UPS Express Envelopes containing items other than those listed or weighing more than 8 oz. will be billed by weight.

International Shipments

- The UPS Express Envelope may be used only for documents of no commercial value. Certain countries consider electronic media as documents. Visit ups.com/importexport to verify if your shipment is classified as a document.
- To qualify for the Letter rate, the UPS Express Envelope must weigh 8 oz. or less. UPS Express Envelopes weighing more than 8 oz. will be billed by weight.

Note: Express Envelopes are not recommended for shipments of electronic media containing sensitive personal information or breakable items. Do not send cash or cash equivalent.

Apply shipping documents on this side.

Do not use this envelope for:

UPS Ground
UPS Standard
UPS 3 Day Select®
UPS Worldwide Expedited®

DICALITE MINERALS CORP
36994 Summit Lake Rd
Burney, CA 96013

To:

Bureau of Land Management
One North Central Ave., Ste. 800
Phoenix, AZ 85004-4427



100% Recycled fiber
80% Post-Consumer

International Shipping Notice — Carriage hereunder may be subject to the rules relating to liability and other terms and/or conditions established by the Convention for the Unification of Certain Rules Relating to International Carriage by Air (the "Warsaw Convention") and/or the Convention on the Contract for the International Carriage of Goods by Road (the "CMR Convention"). These commodities, technology or software were exported from the U.S. in accordance with the Export Administration Regulations. Diversion contrary to U.S. law prohibited.

010195101 1/10 IP United Parcel Service, Louisville, KY

United States Department of the Interior
Bureau of Land Management
DIV OF LANDS, MINRLS & ENERGY
ONE N CENTRAL AVE
PHOENIX, AZ 85004 -4427
Phone: 602-417-9200

Receipt

No: 3642513

Transaction #: 3746474	
Date of Transaction: 08/26/2016	
CUSTOMER:	
	GREFCO MINERALS 36994 SUMMIT LAKE RD BURNEY, CA 96013-9636 US

LINE #	QTY	DESCRIPTION	REMARKS	UNIT PRICE	TOTAL
1	1.00	LOCATABLE MINERALS / MINING CLAIMS- NOT NEW-UNADJUD, ONE AUTH NO. ONLY / MINING CLAIM MONEY RECEIVED CASES: AMC104033/\$3255.00	MAINT FEE 2017 - 21	- n/a -	3255.00
TOTAL:					\$3,255.00

PAYMENT INFORMATION				
1	AMOUNT:	3255.00	POSTMARKED:	N/A
	TYPE:	CHECK	RECEIVED:	08/25/2016
	CHECK NO:	00130069		
	NAME:	GREFCO MINERAL INC 36994 SUMMIT LAKE RD BURNEY CA 96013-9636 US		

REMARKS

This receipt was generated by the automated BLM Collections and Billing System and is a paper representation of a portion of the official electronic record contained therein.

104033
130722
201588
244339
298908
300364

NOTICE OF FEE PAID AND INTENT TO HOLD

Requested By:

Return To: Grefco Minerals
36994 Summit Lake Rd.
Burney, CA 96013

State Arizona County Pinal
Mining District Pioneer Assessment Year 2016

I, the undersigned state: that certain fees required by law, were paid for the benefit of the following contiguous mining claims in the mining assessment year ending at noon on September 1, 2015.

Name of Claim Amended	Location		Record	Acres	Sec.	T	R	M	Original Location	
	Bk	Pg							Bk	Pg
Lit No. 4	AMC	104033	7	20.66	30	1S	12E	GSR	1006	958-959
Lit No. 5	AMC	104034		20.66	30	1S	12E	GSR	1006	960-961
Lit No. 11	AMC	104035		20.66	19	1S	12E	GSR	1006	962-963
Lit No. 19	AMC	104036		20.66	19	1S	12E	GSR	1006	964-965
Lit No. 8	AMC	130722	7	20.66	19	1S	12E	GSR	1061	642-643
Lit No. 18	AMC	130723		20.66	19	1S	12E	GSR	1061	640-641
Lit No. 9	AMC	201588	7	20.66	30	1S	12E	GSR	1170	191-192
Lit No. 10	AMC	201589		20.66	30	1S	12E	GSR	1170	193-194
Lit No. 3	AMC	244339	7	20.66	19	1S	12E	GSR	1307	933-934
Lit No. 15	AMC	244340		20.66	20	1S	12E	GSR	1307	935-936
Lit No. 16	AMC	244341		20.66	29	1S	12E	GSR	1307	937-938

(11 Lode Mine Claims)

Fee and Intent to Hold
\$1,705 Holding fee was paid
to the BLM in Lieu of annual
assessment work for years
2016.

Date
2015


RECEIVED
BLM ARIZONA
2015 AUG 18 PM 3:07
PHOENIX, ARIZONA
Value
\$ 1,705

The name of and the address of the person who paid the fee is: Grefco Minerals, 36994 Summit Lake Rd. Burney, CA 96013 ATTN: Rocky Torgrimson

The owner of the claim is: **Grefco Minerals**

All monuments, claim posts, and claim notices are clearly in place on the mining claim.


State of California, County of Shasta. Subscribed and sworn to (or affirmed) before me on this 21 day of July, 2015, by Tanya Taylor, Notary Public, proved to me on the basis of satisfactory evidence to be the person(s) who appeared before me.



Signature of Agent



Notary Signature



RECEIPT # 3370718

R. Am



**OFFICIAL RECORDS OF
PINAL COUNTY RECORDER
VIRGINIA ROSS**

When recorded mail to:

**GREFCO MINERALS, INC
36994 SUMMIT LAKE RD
BURNEY, CA 96013**

**DATE/TIME: 07/30/2015 1311
FEE: \$15.00
PAGES: 2
FEE NUMBER: 2015-049360**



(The above space reserved for recording information)

**NOTICE OF FEE PAID
AND INTENT TO HOLD**

DOCUMENT TITLE

**DO NOT DISCARD THIS PAGE. THIS COVER PAGE IS RECORDED AS PART
OF YOUR DOCUMENT. THE CERTIFICATE OF RECORDATION WITH THE
FEE NUMBER IN THE UPPER RIGHT CORNER IS THE PERMANENT
REFERENCE NUMBER OF THIS DOCUMENT IN THE PINAL COUNTY
RECORDER'S OFFICE.**

**RECEIVED
BLM AVALANCH PREVENTION OFFICE
2015 AUG 18 P 3:07
PHOENIX, ARIZONA**

NOTICE OF FEE PAID AND INTENT TO HOLD

Requested By:

Return To: Grefco Minerals
36994 Summit Lake Rd.
Burney, CA 96013

State Arizona County Pinal
Mining District Pioneer Assessment Year 2016

I, the undersigned state: that certain fees required by law were paid for the benefit of the following contiguous mining claims in the mining assessment year ending at noon on September 1, 2015.

Name of Claim	Amended Location		BLM Record	Acres	Sec.	T	R	M	Original Location	
	Bk	Pg							Bk	Pg
Lit No. 1	AMC		298908	20.66	19, 20	1S	12E	GSR	1624	176
Lit No. 2	AMC		298909	20.66	19, 20	1S	12E	GSR	1624	179
Lit No. 6	AMC		298910	20.66	30	1S	12E	GSR	1624	185
Lit No. 7A	AMC		298911	20.66	19	1S	12E	GSR	1624	187
Lit No. 7B	AMC		298912	20.66	19	1S	12E	GSR	1624	189
Lit No. 7C	AMC		298913	20.66	19	1S	12E	GSR	1624	191
Lit No. 13	AMC		298914	20.66	30	1S	12E	GSR	1624	181
Lit No. 21	AMC		298915	20.66	19	1S	12E	GSR	1624	183
Lit No. 12	AMC		300364	20.66	30	1S	12E	GSR	1627	145
Lit No. 20	AMC		300365	20.66	30	1S	12E	GSR	1627	147

(10 Lode Mine claims)

Fee and Intent to Hold
\$1,550 Holding fee was paid
to the BLM in Lieu of annual
assessment work for years
2016.

Date
2015

Value
\$1,550


RECEIVED
BLM AZ STATE OFFICE
2015 AUG 18 P 3:17
PHOENIX ARIZONA

The name of and the address of the person who paid the fee is: Grefco Minerals, 36994 Summit Lake Rd. Burney, CA 96013 ATTN: Rocky Torgrimson
The owner of the claim is: Grefco Minerals

All monuments, claim posts, and claim notices are clearly in place on the mining claim.

State of California, County of Shasta. Subscribed and sworn to (or affirmed) before me on this 21 day of July, 2015, by Tanya Taylor, Notary Public proved to me on the basis of satisfactory evidence to be the person(s) who appeared before me.

Signature of Agent



RECEIPT # 3370718



**OFFICIAL RECORDS OF
PINAL COUNTY RECORDER
VIRGINIA ROSS**

When recorded mail to:

**GREFCO MINERALS, INC
36994 SUMMIT LAKE RD
BURNEY, CA 96013**

DATE/TIME: 07/30/2015 1311
FEE: \$15.00
PAGES: 2
FEE NUMBER: 2015-049359



(The above space reserved for recording information)

**NOTICE OF FEE PAID
AND INTENT TO HOLD**

DOCUMENT TITLE

**DO NOT DISCARD THIS PAGE. THIS COVER PAGE IS RECORDED AS PART
OF YOUR DOCUMENT. THE CERTIFICATE OF RECORDATION WITH THE
FEE NUMBER IN THE UPPER RIGHT CORNER IS THE PERMANENT
REFERENCE NUMBER OF THIS DOCUMENT IN THE PINAL COUNTY
RECORDER'S OFFICE.**

**RECEIVED
BLM A7 RECORDER'S OFFICE
2015 AUG 18 P 3:07
PHOENIX, ARIZONA**



August 13, 2015

Bureau of Land Management
One North Central Ave., Ste. 800
Phoenix, AZ 85004-4427

To Whom It May Concern:

Please change the mailing address for correspondence regarding the attached mining claims to:

Dicalite Minerals, Inc
36994 Summit Lake Rd.
Burney, CA 96013

Should you have any questions or comments, please contact me at 530-335-5451x102, or email rtorgrimson@dicalite.com

Best regards,

A handwritten signature in black ink, appearing to read "Rocky".

Rocky Torgrimson
Operations Manager

RECEIVED
BLM AZ PHOENIX OFFICE
2015 AUG 18 P 3:07
PHOENIX, ARIZONA

NOTICE OF FEE PAID AND INTENT TO HOLD

Requested By:

Return To: Grefco Minerals
36994 Summit Lake Rd.
Burney, CA 96013

State Arizona County Pinal
Mining District Pioneer Assessment Year 2016

I, the undersigned state: that certain fees required by law, were paid for the benefit of the following contiguous mining claims in the mining assessment year ending at noon on September 1, 2015.

Name of Claim	Amended	BLM	Original Location	Location	Record	Bk	Pg	Acres	Sec.	T	R	M	Bk	Pg
Lit No. 4	AMC	104033	20.66	30	1S	12E	GSR	1006	958-959					
Lit No. 5	AMC	104034	20.66	30	1S	12E	GSR	1006	960-961					
Lit No. 11	AMC	104035	20.66	19	1S	12E	GSR	1006	962-963					
Lit No. 19	AMC	104036	20.66	19	1S	12E	GSR	1006	964-965					
Lit No. 8	AMC	130722	20.66	19	1S	12E	GSR	1061	642-643					
Lit No. 18	AMC	130723	20.66	19	1S	12E	GSR	1061	640-641					
Lit No. 9	AMC	201588	20.66	30	1S	12E	GSR	1170	191-192					
Lit No. 10	AMC	201589	20.66	30	1S	12E	GSR	1170	193-194					
Lit No. 3	AMC	244339	20.66	19	1S	12E	GSR	1307	933-934					
Lit No. 15	AMC	244340	20.66	20	1S	12E	GSR	1307	935-936					
Lit No. 16	AMC	244341	20.66	29	1S	12E	GSR	1307	937-938					

(11 Lode Mine Claims)

Fee and Intent to Hold
\$1,705 Holding fee was paid
to the BLM in Lieu of annual
assessment work for years
2016.

Date
2015

Value
\$1,705

RECEIVED
BLM
2015 AUG 18 PM 3:07
PHOENIX, ARIZONA

The name of and the address of the person who paid the fee is: Grefco Minerals, 36994 Summit Lake Rd. Burney, CA 96013 ATTN: Rocky Torgrimson

The owner of the claim is: Grefco Minerals

All monuments, claim posts, and claim notices are clearly in place on the mining claim.

State of California, County of Shasta. Subscribed and sworn to (or affirmed) before me on this 21 day of July, 2015, by Tanya Taylor, Notary Public, proved to me on the basis of satisfactory evidence to be the person(s) who appeared before me.

Signature of Agent

Notary Signature
Tanya Taylor, Notary Public
TANYA TAYLOR
COMM. # 2109087
NOTARY PUBLIC - CALIFORNIA
COUNTY OF SHASTA
Comm. Expires APR. 27, 2019



**OFFICIAL RECORDS OF
PINAL COUNTY RECORDER
VIRGINIA ROSS**

When recorded mail to:

**GREFCO MINERALS, INC
36994 SUMMIT LAKE RD
BURNEY, CA 96013**

**DATE/TIME: 07/30/2015 1311
FEE: \$15.00
PAGES: 2
FEE NUMBER: 2015-049360**



(The above space reserved for recording information)

**NOTICE OF FEE PAID
AND INTENT TO HOLD**

DOCUMENT TITLE

**DO NOT DISCARD THIS PAGE. THIS COVER PAGE IS RECORDED AS PART
OF YOUR DOCUMENT. THE CERTIFICATE OF RECORDATION WITH THE
FEE NUMBER IN THE UPPER RIGHT CORNER IS THE PERMANENT
REFERENCE NUMBER OF THIS DOCUMENT IN THE PINAL COUNTY
RECORDER'S OFFICE.**

**RECEIVED
BLM AZ RECORDER'S OFFICE
2015 AUG 18 P 3:07
PHOENIX, ARIZONA**

NOTICE OF FEE PAID AND INTENT TO HOLD

Requested By:

Return To: Grefco Minerals
36994 Summit Lake Rd.
Burney, CA 96013

State Arizona County Pinal
Mining District Pioneer Assessment Year 2016

I, the undersigned state: that certain fees required by law were paid for the benefit of the following contiguous mining claims in the mining assessment year ending at noon on September 1, 2015.

Name of Claim	Amended Location		BLM Record	Acres	Sec.	T	R	M	Original Location	
	Bk	Pg							Bk	Pg
Lit No. 1	AMC		298908	20.66	19, 20	1S	12E	GSR	1624	176
Lit No. 2	AMC		298909	20.66	19, 20	1S	12E	GSR	1624	179
Lit No. 6	AMC		298910	20.66	30	1S	12E	GSR	1624	185
Lit No. 7A	AMC		298911	20.66	19	1S	12E	GSR	1624	187
Lit No. 7B	AMC		298912	20.66	19	1S	12E	GSR	1624	189
Lit No. 7C	AMC		298913	20.66	19	1S	12E	GSR	1624	191
Lit No. 13	AMC		298914	20.66	30	1S	12E	GSR	1624	181
Lit No. 21	AMC		298915	20.66	19	1S	12E	GSR	1624	183
Lit No. 12	AMC		300364	20.66	30	1S	12E	GSR	1627	145
Lit No. 20	AMC		300365	20.66	30	1S	12E	GSR	1627	147

(10 Lode Mine claims)

Fee and Intent to Hold
\$1,550 Holding fee was paid
to the BLM in Lieu of annual
assessment work for years
2016.

Date
2015

Value
\$1,550

RECEIVED
BLM AT STATE OFFICE
2015 AUG 18 P 07
PHOENIX, ARIZONA

The name of and the address of the person who paid the fee is: Grefco Minerals, 36994 Summit Lake Rd.
Burney, CA 96013 ATTN: Rocky Torgrimson
The owner of the claim is: Grefco Minerals

All monuments, claim posts, and claim notices are clearly in place on the mining claim.
State of California, County of Shasta. Subscribed and sworn to (or affirmed) before me on this 21 day of
July, 2015, by Tanya Taylor, Notary Public proved to me on the basis of satisfactory
evidence to be the person(s) who appeared before me.

Signature of Agent

Notary Signature
Tanya Taylor
TANYA TAYLOR
COMM. # 2109087
NOTARY PUBLIC - CALIFORNIA
COUNTY OF SHASTA
Comm. Expires APR. 27, 2019



**OFFICIAL RECORDS OF
PINAL COUNTY RECORDER
VIRGINIA ROSS**

When recorded mail to:

**GREFCO MINERALS, INC
36994 SUMMIT LAKE RD
BURNEY, CA 96013**

DATE/TIME: 07/30/2015 1311
FEE: \$15.00
PAGES: 2
FEE NUMBER: 2015-049359



(The above space reserved for recording information)

**NOTICE OF FEE PAID
AND INTENT TO HOLD**

DOCUMENT TITLE

**DO NOT DISCARD THIS PAGE. THIS COVER PAGE IS RECORDED AS PART
OF YOUR DOCUMENT. THE CERTIFICATE OF RECORDATION WITH THE
FEE NUMBER IN THE UPPER RIGHT CORNER IS THE PERMANENT
REFERENCE NUMBER OF THIS DOCUMENT IN THE PINAL COUNTY
RECORDER'S OFFICE.**

**RECEIVED
BLM AZ RECORDER'S OFFICE
2015 AUG 18 P 3:01
PHOENIX, ARIZONA**

United States Department of the Interior
Bureau of Land Management
 LANDS/RECREATION & PLANNING
 ONE N CENTRAL AVE
 PHOENIX, AZ 85004 -2203
 Phone: 602-417-9200

Receipt

No: 3370718

Transaction #: 3468879	
Date of Transaction: 08/19/2015	
CUSTOMER:	
	DICALITE MINERALS CORT 36994 SUMMIT LAKE RD BURNEY, CA 96013-9636 US

LINE #	QTY	DESCRIPTION	REMARKS	UNIT PRICE	TOTAL
1	1.00	LOCATABLE MINERALS / MINING CLAIMS-NOT NEW-UNADJUD, ONE AUTH NO. ONLY / MINING CLAIM MONEY RECEIVED CASES: AMC104033/\$3255.00	MAINT FEE PYMNT (21) 2016	- n/a -	3255.00
TOTAL:					\$3,255.00

PAYMENT INFORMATION			
1	AMOUNT:	3255.00	POSTMARKED: 08/14/2015
	TYPE:	CHECK	RECEIVED: 08/18/2015
	CHECK NO:	00129514	
	NAME:	GREFCO MINERALS INC 36994 SUMMIT LAKE RD BURNEY CA 96013-9636 US	

REMARKS

This receipt was generated by the automated BLM Collections and Billing System and is a paper representation of a portion of the official electronic record contained therein.

ENTERED
 AUG 24 2015
 BY: *RAM*

Dicalite Minerals Corp.
36994 Summit Lake Rd.
Burney, CA 96013
Attn: Rocky Torgerson


RECEIVED
BLM AZ STATE OFFICE

2015 AUG 18 P 3:06

PHOENIX, ARIZONA

RETURN RECEIPT
REQUESTED

BUREAU OF LAND MANAGEMENT
MINE CLAIMS
ONE NORTH CENTRAL AVE.
Suite 800
PHOENIX, AZ 85004-4427



7015 0640 0007 1662 0168



1000

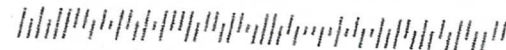


85004

U.S. POSTAGE
PAID
BURNLEY, CA
96013
AUG 14, 15
AMOUNT

\$7.45

00056454-09





OFFICIAL RECORDS OF
PINAL COUNTY RECORDER
VIRGINIA ROSS

DATE/TIME: 07/31/2014 1043
FEE: \$15.00
PAGES: 1
FEE NUMBER: 2014-044213



Requested By:

Return To: Grefco Minerals
36994 Summit Lake Rd.
Burney, CA 96013

State Arizona County Pinal
Mining District Pioneer Assessment Year 2015

I, the undersigned state: that certain fees required by law, were paid for the benefit of the following contiguous mining claims in the mining assessment year ending at noon on September 1, 2014.

Name of Claim	Amended	BLM	Location					Original	
			Bk	Pg	Acres	Sec.	T	R	M
Lit No. 4	AMC	104033	20	30	1S	12E	GSR	1006	958-959
Lit No. 5	AMC	104034	20	30	1S	12E	GSR	1006	960-961
Lit No. 11	AMC	104035	20	19	1S	12E	GSR	1006	962-963
Lit No. 19	AMC	104036	20	19	1S	12E	GSR	1006	964-965
Lit No. 8	AMC	130722	20	19	1S	12E	GSR	1061	642-643
Lit No. 18	AMC	130723	20	19	1S	12E	GSR	1061	640-641
Lit No. 9	AMC	201588	20	30	1S	12E	GSR	1170	191-192
Lit No. 10	AMC	201589	20	30	1S	12E	GSR	1170	193-194
Lit No. 3	AMC	244339	20	19	1S	12E	GSR	1307	933-934
Lit No. 15	AMC	244340	20	20	1S	12E	GSR	1307	935-936
Lit No. 16	AMC	244341	20	29	1S	12E	GSR	1307	937-938


(11 Claims)

Fee and Intent to Hold
\$1,755 Holding fee was paid
to the BLM in Lieu of annual
assessment work for years
2015.

Date
2014

Value
\$ 1,755 (Fee Increase)

1705



The name of and the address of the person who paid the fee is: Grefco Minerals, 36994 Summit Lake Rd. Burney, CA 96013 ATTN: Rocky Torgimson


The owner of the claim is: Grefco Minerals

All monuments, claim posts, and claim notices are clearly in place on the mining claim.

State of California, County of Shasta. Subscribed and sworn to (or affirmed) before me on this 25th day of July, 2014, by Brooke Taylor, proved to me on the basis of satisfactory evidence to be the person(s) who appeared before me.

Signature of Agent

Notary Signature



NO. OF CLAIMS 11

AMOUNT \$1705.00

RECEIPT NO. 3119219

INIT. AT

** BLM-ASO **

PHOENIX, ARIZONA
2014 AUG 29 P 1:12
RECEIVED
BLM AZ STATE OFFICE



PINAL COUNTY RECORDER VIRGINIA ROSS

DATE/TIME: 07/31/2014 1043
FEE: \$15.00
PAGES: 1
FEE NUMBER: 2014-044212

NOTICE OF FEE PAID AND INTENT TO HOLD

Requested By:

Amc 298908
Amc 300364

Return To: Grefco Minerals
36994 Summit Lake Rd.
Burney, CA 96013

State Arizona County Pinal
Mining District Pioneer Assessment Year 2015

I, the undersigned state: that certain fees required by law were paid for the benefit of the following contiguous mining claims in the mining assessment year ending at noon on September 1, 2014.

Name of Claim Amended	BLM							Original	
	Location	Record						Location	
	Bk	Pg	Acres	Sec.	T	R	M	Bk	Pg
Lit No. 1	AMC	298908	20	19, 20	1S	12E	GSR	1624	176
Lit No. 2	AMC	298909	20	19, 20	1S	12E	GSR	1624	179
Lit No. 6	AMC	298910	20	30	1S	12E	GSR	1624	185
Lit No. 7A	AMC	298911	20	19	1S	12E	GSR	1624	187
Lit No. 7B	AMC	298912	20	19	1S	12E	GSR	1624	189
Lit No. 7C	AMC	298913	20	19	1S	12E	GSR	1624	191
Lit No. 13	AMC	298914	20	30	1S	12E	GSR	1624	181
Lit No. 21	AMC	298915	20	19	1S	12E	GSR	1624	183
Lit No. 12	AMC	300364	20	30	1S	12E	GSR	1627	145
Lit No. 20	AMC	300365	20	30	1S	12E	GSR	1627	147

(10 mine claims)

Fee and Intent to Hold
\$1,550 Holding fee was paid
to the BLM in Lieu of annual
assessment work for years
2015.

Date
2014

Value
\$1,550 (Fee Increase)

ENTERED
SEP 03 2014

The name of and the address of the person who paid the fee is: Grefco Minerals, 36994 Summit Lake Rd. Burney, CA 96013 ATTN: Rocky Torgimson

The owner of the claim is: Grefco Minerals

All monuments, claim posts, and claim notices are clearly in place on the mining claim.


State of California, County of Shasta, Subscribed and sworn to (or affirmed) before me on this 20th day of July, 2014, by Brooke Taylor, proved to me on the basis of satisfactory evidence to be the person(s) who appeared before me.

Signature of Agent

Notary Signature

PHOENIX, ARIZONA

2014 AUG 29 P 1:13



NO. OF CLAIMS 10
AMOUNT \$1550.00
RECEIPT NO. 3117219
INIT. CA-FA

RECEIVED
BLM AZ STATE OFFICE

** BLM-ASO**

United States Department of the Interior
Bureau of Land Management
 LANDS/RECREATION & PLANNING
 ONE N CENTRAL AVE
 PHOENIX, AZ 85004 -2203
 Phone: 602-417-9200

Receipt

No: 3119219

Transaction #: 3211024		ENTERED INTO COMPUTER
Date of Transaction: 09/02/2014		
CUSTOMER:		SEP - 3 2014 <i>RS</i>
GREFCO MINERALS 36994 SUMMIT LAKE RD BURNEY, CA 96013-9636 US		

LINE #	QTY	DESCRIPTION	REMARKS	UNIT PRICE	TOTAL
1	1.00	LOCATABLE MINERALS / MINING CLAIMS-NOT NEW-UNADJUD, ONE AUTH NO. ONLY / MINING CLAIM MONEY RECEIVED CASES: AMC104033/\$3255.00	MAINT FEE PYMNT (21) 2015 / NOI (21) 2014	- n/a -	3255.00
TOTAL:					\$3,255.00


PAYMENT INFORMATION			
1	AMOUNT:	3255.00	POSTMARKED: 08/26/2014
	TYPE:	CHECK	RECEIVED: 08/29/2014
	CHECK NO:	128971	
	NAME:	GREFCO MINERALS INC 36994 SUMMIT LAKE RD BURNEY CA 96013-9636 US	

REMARKS

This receipt was generated by the automated BLM Collections and Billing System and is a paper representation of a portion of the official electronic record contained therein.

Grefco Minerals Inc.
36994 Summit Lake Rd.
Burney, CA 96013
Attn: Rocky Torgrimson

CERTIFIED MAIL™



7003 1010 0005 3612 4959



1000

85004

U.S. POSTAGE
PAID
BURNLEY, CA
96013
AUG 26, 14
AMOUNT

\$6.98

00056454-09

BUREAU OF LAND MANAGEMENT
ONE NORTH CENTRAL AVE.
Suite 800
PHOENIX, AZ 85004-4427

PHOENIX, ARIZONA
2014 AUG 29 P 1:14
RECEIVED
BLM AZ STATE OFFICE



NOTICE OF FEE PAID AND INTENT TO HOLD

AMC 300364
AMC 104033
AMC 130722
AMC 201588
AMC 244339
AMC 298908

Requested By:

Return To: Grefco Minerals
36994 Summit Lake Rd.
Burney, CA 96013

State Arizona County Pinal Assessment Year 2014

Mining District Pioneer
I, the undersigned state: that certain fees required by law, were paid for the benefit of the following contiguous mining claims in the mining assessment year ending at noon on September 1, 2013.

Name of Claim Amended		BLM							Original	
Location		Record							Location	
Bk	Pg		Acres	Sec.	T	R	M	Bk	Pg	
Lit No. 4	AMC	104033	20	30	1S	12E	GSR	1006	958-959	
Lit No. 5	AMC	104034	20	30	1S	12E	GSR	1006	960-961	
Lit No. 11	AMC	104035	20	19	1S	12E	GSR	1006	962-963	
Lit No. 19	AMC	104036	20	19	1S	12E	GSR	1006	964-965	
Lit No. 8	AMC	130722	20	19	1S	12E	GSR	1061	642-643	
Lit No. 18	AMC	130723	20	19	1S	12E	GSR	1061	640-641	
Lit No. 9	AMC	201588	20	30	1S	12E	GSR	1170	191-192	
Lit No. 10	AMC	201589	20	30	1S	12E	GSR	1170	193-194	
Lit No. 3	AMC	244339	20	19	1S	12E	GSR	1307	933-934	
Lit No. 15	AMC	244340	20	20	1S	12E	GSR	1307	935-936	
Lit No. 16	AMC	244341	20	29	1S	12E	GSR	1307	937-938	

NOTICE OF FEE PAID AND INTENT TO HOLD

Requested By:

Return To: Grefco Minerals
36994 Summit Lake Rd.
Burney, CA 96013

State Arizona County Pinal
Mining District Pioneer Assessment Year 2014

I, the undersigned state: that certain fees required by law were paid for the benefit of the following contiguous mining claims in the mining assessment year ending at noon on September 1, 2013.

Name of Claim	Amended		BLM Record	Acres	Sec.	T	R	M	Original	
	Location	Bk Pg							Location	Pg
Lit No. 1	AMC		298908	20	19, 20	1S	12E	GSR	1624	176
Lit No. 2	AMC		298909	20	19, 20	1S	12E	GSR	1624	179
Lit No. 6	AMC		298910	20	30	1S	12E	GSR	1624	185
Lit No. 7A	AMC		298911	20	19	1S	12E	GSR	1624	187
Lit No. 7B	AMC		298912	20	19	1S	12E	GSR	1624	189
Lit No. 7C	AMC		298913	20	19	1S	12E	GSR	1624	191
Lit No. 13	AMC		298914	20	30	1S	12E	GSR	1624	181
Lit No. 21	AMC		298915	20	19	1S	12E	GSR	1624	183
Lit No. 12	AMC		300364	20	30	1S	12E	GSR	1627	145
Lit No. 20	AMC		300365	20	30	1S	12E	GSR	1627	147

(10 mine claims)

Fee and Intent to Hold
\$1,400 Holding fee was paid
to the BLM in Lieu of annual
assessment work for years
2014.

Date
2013

Value
\$1,400

The name of and the address of the person who paid the fee is: Grefco Minerals, 36994 Summit Lake Rd. Burney, CA 96013 ATTN: Rocky Torgrimson
The owner of the claim is: Grefco Minerals

All monuments, claim posts, and claim notices are clearly in place on the mining claim.
State of California, County of Shasta. Subscribed and sworn to (or affirmed) before me on this 30th day of July, 2013, by Kurt D. Ronquist, proved to me on the basis of satisfactory evidence to be the person(s) who appeared before me.

Signature of Agent

Notary Signature



RECEIVED
AZ STATE OFFICE
2013 AUG 20 3:16
PHOENIX, AZ

United States Department of the Interior
Bureau of Land Management
LANDS/RECREATION & PLANNING
ONE N CENTRAL AVE
PHOENIX, AZ 85004 -2203
Phone: 602-417-9200

Receipt

No: 2869644

Transaction #: 2955609	
Date of Transaction: 08/29/2013	
CUSTOMER:	
	GREFCO MINERALS 36994 SUMMIT LAKE RD BURNEY,CA 96013-9636 US

LINE #	QTY	DESCRIPTION	REMARKS	UNIT PRICE	TOTAL
1	1.00	LOCATABLE MINERALS / MINING CLAIMS- NOT NEW-UNADJUD,ONE AUTH NO. ONLY / MINING CLAIM MONEY RECEIVED CASES: AMC104033/\$2940.00	2014 MAINT (21)	- n/a -	2940.00
TOTAL:					\$2,940.00

PAYMENT INFORMATION				
1	AMOUNT:	2940.00	POSTMARKED:	08/26/2013
	TYPE:	CHECK	RECEIVED:	08/29/2013
	CHECK NO:	128420		
	NAME:	GREFCO MINERALS INC 36994 SUMMIT LAKE RD BURNEY CA 96013-9636 US		

REMARKS

This receipt was generated by the automated BLM Collections and Billing System and is a paper representation of a portion of the official electronic record contained therein.

NOTICE OF FEE PAID AND INTENT TO HOLD

AMC 104035
AMC 130722
AMC 201588
AMC 244339
AMC 298908
AMC 300364

Requested By:

Return To: Grefco Minerals
36994 Summit Lake Rd.
Burney, CA 96013

State Arizona County Pinal
Mining District Pioneer Assessment Year 2013

I, the undersigned state: that certain fees required by law were paid for the benefit of the following contiguous mining claims in the mining assessment year ending at noon on September 1, 2012.

Name of Claim Amended	BLM						Original	
	Location	Record	Sec.	T	R	M	Location	Pg
	Bk	Pg					Bk	
Lit No. 1	AMC	298908	19, 20	1S	12E	GSR	1624	176
Lit No. 2	AMC	298909	19, 20	1S	12E	GSR	1624	179
Lit No. 6	AMC	298910	30	1S	12E	GSR	1624	185
Lit No. 7A	AMC	298911	19	1S	12E	GSR	1624	187
Lit No. 7B	AMC	298912	19	1S	12E	GSR	1624	189
Lit No. 7C	AMC	298913	19	1S	12E	GSR	1624	191
Lit No. 13	AMC	298914	30	1S	12E	GSR	1624	181
Lit No. 21	AMC	298915	19	1S	12E	GSR	1624	183
Lit No. 12	AMC	300364	30	1S	12E	GSR	1627	145
Lit No. 20	AMC	300365	30	1S	12E	GSR	1627	147

(10 mine claims)

Fee and Intent to Hold
\$1,400 Holding fee was paid
to the BLM in Lieu of annual
assessment work for years
2013.


Date
2012

Value
\$1,400

The name of and the address of the person who paid the fee is: Grefco Minerals, 36994 Summit Lake Rd.
Burney, CA 96013 ATTN: Rocky Torggrimson
The owner of the claim is: Grefco Minerals

All monuments, claim posts, and claim notices are clearly in place on the mining claim.
State of California, County of Shasta. Subscribed and sworn to (or affirmed) before me on this 31 day of
July, 2012, by Kurt D Ronquist, proved to me on the basis of satisfactory
evidence to be the person(s) who appeared before me.

Signature of Agent



Notary Signature

RECEIVED
STATE OFFICE
2012 AUG 20 A 10:36
PHOENIX, ARIZONA

NO. OF CLAIMS 21

AMOUNT \$2940.00

RECEIPT NO. 21035513

INIT. CRH

** BLM-ASO **

8/24/2012 TS
ENTERED INTO COMPUTER

NOTICE OF FEE PAID AND INTENT TO HOLD

Requested By:

Return To: Grefco Minerals
36994 Summit Lake Rd.
Burney, CA 96013

State Arizona County Pinal
Mining District Pioneer Assessment Year 2013

I, the undersigned state: that certain fees required by law, were paid for the benefit of the following contiguous mining claims in the mining assessment year ending at noon on September 1, 2012.

Name of Claim Amended	BLM Location		Record	Sec.	T	R	M	Original Location	
	Bk	Pg						Bk	Pg
Lit No. 4	AMC	104033	30	1S	12E	GSR	1006	958-959	
Lit No. 5	AMC	104034	30	1S	12E	GSR	1006	960-961	
Lit No. 11	AMC	104035	19	1S	12E	GSR	1006	962-963	
Lit No. 19	AMC	104036	19	1S	12E	GSR	1006	964-965	
Lit No. 8	AMC	130722	19	1S	12E	GSR	1061	642-643	
Lit No. 18	AMC	130723	19	1S	12E	GSR	1061	640-641	
Lit No. 9	AMC	201588	30	1S	12E	GSR	1170	191-192	
Lit No. 10	AMC	201589	30	1S	12E	GSR	1170	193-194	
Lit No. 3	AMC	244339	19	1S	12E	GSR	1307	933-934	
Lit No. 15	AMC	244340	20	1S	12E	GSR	1307	935-936	
Lit No. 16	AMC	244341	29	1S	12E	GSR	1307	937-938	

(11 Claims)

Fee and Intent to Hold
\$1,540 Holding fee was paid
to the BLM in Lieu of annual
assessment work for years
2013.

Date
2012

Value
\$ 1,540

The name of and the address of the person who paid the fee is: Grefco Minerals, 36994 Summit Lake Rd.
Burney, CA 96013 ATTN: Rocky Torgrimson

The owner of the claim is: Grefco Minerals

All monuments, claim posts, and claim notices are clearly in place on the mining claim.
State of California, County of Shasta. Subscribed and sworn to (or affirmed) before me on this 21 day of
July, 2012, by Kurt D Ronquist, proved to me on the basis of satisfactory
evidence to be the person(s) who appeared before me.

Signature of Agent



Notary Signature

KDR
RECEIVED
JUL 20 10:35
STATE OF CALIFORNIA
MODOC COUNTY

United States Department of the Interior
Bureau of Land Management
LANDS/RECREATION & PLANNING
ONE N CENTRAL AVE
PHOENIX, AZ 85004 -2203
Phone: 602-417-9200

Receipt

No: 2635513

Transaction #: 2716085
Date of Transaction: 08/21/2012

CUSTOMER:

GREFCO MINERALS
36994 SUMMIT LAKE RD
BURNEY, CA 96013-9636 US

LINE #	QTY	DESCRIPTION	REMARKS	UNIT PRICE	TOTAL
1	1.00	LOCATABLE MINERALS / MINING CLAIMS-NOT NEW-UNADJUD, ONE AUTH NO. ONLY / MINING CLAIM MONEY RECEIVED CASES: AMC298908/\$2940.00	MAINT FEE PYMNT (21) 2013	- n/a -	2940.00
TOTAL:					\$2,940.00

PAYMENT INFORMATION			
1	AMOUNT:	2940.00	POSTMARKED: N/A
	TYPE:	CHECK	RECEIVED: 08/20/2012
	CHECK NO:	127990	
	NAME:	GREFCO MINERALS 36994 SUMMIT LAKE RD BURNEY CA 96013-9636 US	

REMARKS

This receipt was generated by the automated BLM Collections and Billing System and is a paper representation of a portion of the official electronic record contained therein.

NOTICE OF FEE PAID AND INTENT TO HOLD

AMC 300364
AMC 104033
AMC 130722
AMC 201588
AMC 244339
AMC 298908

Requested By:

Return To: Grefco Minerals
36994 Summit Lake Rd.
Burney, CA 96013

State Arizona County Pinal
Mining District Pioneer Assessment Year 2012

I, the undersigned state: that certain fees required by law, were paid for the benefit of the following contiguous mining claims in the mining assessment year ending at noon on September 1, 2011.

Name of Claim Amended	Location		BLM Record	Sec.	T	R	M	Original Location	
	Bk	Pg						Bk	Pg
Lit No. 4	AMC		104033	30	1S	12E	GSR	1006	958-959
Lit No. 5	AMC		104034	30	1S	12E	GSR	1006	960-961
Lit No. 11	AMC		104035	19	1S	12E	GSR	1006	962-963
Lit No. 19	AMC		104036	19	1S	12E	GSR	1006	964-965
Lit No. 8	AMC		130722	19	1S	12E	GSR	1061	642-643
Lit No. 18	AMC		130723	19	1S	12E	GSR	1061	640-641
Lit No. 9	AMC		201588	30	1S	12E	GSR	1170	191-192
Lit No. 10	AMC		201589	30	1S	12E	GSR	1170	193-194
Lit No. 3	AMC		244339	19	1S	12E	GSR	1307	933-934
Lit No. 15	AMC		244340	20	1S	12E	GSR	1307	935-936
Lit No. 16	AMC		244341	29	1S	12E	GSR	1307	937-938

(11 mine claims)

Fee and Intent to Hold
\$1,540 Holding fee was paid
to the BLM in Lieu of annual
assessment work for years
2012.

Date
2011

Value
\$1,540

The name of and the address of the person who paid the fee is: Grefco Minerals, 36994 Summit Lake Rd. Burney, CA 96013 ATTN: Rocky Torgrimson


The owner of the claim is: Grefco Minerals

All monuments, claim posts, and claim notices are clearly in place on the mining claim.

State of California, County of Shasta. Subscribed and sworn to (or affirmed) before me on this 24th day of July, 2011, by Kurt D. Ronquist, proved to me on the basis of satisfactory evidence to be the person(s) who appeared before me.

Signature of Agent

Notary Signature



AUG 25 2011

NO. OF CLAIMS
AMOUNT
RECEIPT NO.
INIT.

** BLM-ASO **

NOTICE OF FEE PAID AND INTENT TO HOLD

Requested By:

Return To: Grefco Minerals
36994 Summit Lake Rd.
Burney, CA 96013

State Arizona County Pinal
Mining District Pioneer Assessment Year 2012

I, the undersigned state: that certain fees required by law were paid for the benefit of the following contiguous mining claims in the mining assessment year ending at noon on September 1, 2011.

Name of Claim Amended	BLM Location	Record	Sec.	T	R	M	Original Location	Pg
	Bk	Pg					Bk	
Lit No. 1	AMC	298908	19, 20	1S	12E	GSR	1624	176
Lit No. 2	AMC	298909	19, 20	1S	12E	GSR	1624	179
Lit No. 6	AMC	298910	30	1S	12E	GSR	1624	185
Lit No. 7A	AMC	298911	19	1S	12E	GSR	1624	187
Lit No. 7B	AMC	298912	19	1S	12E	GSR	1624	189
Lit No. 7C	AMC	298913	19	1S	12E	GSR	1624	191
Lit No. 13	AMC	298914	30	1S	12E	GSR	1624	181
Lit No. 21	AMC	✓ 298915	19	1S	12E	GSR	1624	183
Lit No. 12	AMC	300364	30	1S	12E	GSR	1627	145
Lit No. 20	AMC	✓ 300365	30	1S	12E	GSR	1627	147

(10 mine claims)

Fee and Intent to Hold
\$1,400 Holding fee was paid
to the BLM in Lieu of annual
assessment work for years
2012.

Date
2011

Value
\$1,400


The name of and the address of the person who paid the fee is: Grefco Minerals, 36994 Summit Lake Rd. Burney, CA 96013 ATTN: Rocky Torgimson

The owner of the claim is: Grefco Minerals

All monuments, claim posts, and claim notices are clearly in place on the mining claim.
State of California, County of Shasta. Subscribed and sworn to (or affirmed) before me on this 8th day of July, 2011, by Kurt D Ronquist, proved to me on the basis of satisfactory evidence to be the person(s) who appeared before me.

Signature of Agent

Notary Signature



RECEIVED
BLM STATE OFFICE
2011 AUG 17 A 8:06
JOENIX, ARIZONA



**OFFICIAL RECORDS OF
PINAL COUNTY RECORDER
LAURA DEAN-LYTLE**

When recorded return to:
GREFCO MINERALS
36994 SUMMIT LAKE RD
BURNEY CA 96013

DATE/TIME: 07/20/2011 1200
FEE: \$17.00
PAGES: 2
FEE NUMBER: 2011-059935



NOTICE OF FEE PAID & INTENT TO HOLD

(The above space reserved for recording information)

DOCUMENT TITLE

RECEIVED
BLM AZ STATE OFFICE
2011 AUG 17 A 8:06
PHOENIX, ARIZONA

DO NOT DISCARD THIS PAGE. THIS COVER PAGE IS RECORDED AS PART OF YOUR DOCUMENT. THE CERTIFICATE OF RECORDATION WITH THE FEE NUMBER IN THE UPPER RIGHT CORNER IS THE PERMANENT REFERENCE NUMBER OF THIS DOCUMENT IN THE PINAL COUNTY RECORDER'S OFFICE.

2

When recorded return to:
GREFCO MINERALS
36994 SUMMIT LAKE RD
BURNEY CA 96013



**OFFICIAL RECORDS OF
PINAL COUNTY RECORDER
LAURA DEAN-LYTLE**

DATE/TIME: 07/20/2011 1200
FEE: \$17.00
PAGES: 2
FEE NUMBER: 2011-059936



NOTICE OF FEE PAID & INTENT TO HOLD

(The above space reserved for recording information)

DOCUMENT TITLE

RECEIVED
BLM AZ STATE OFFICE
2011 AUG 17 A 8:06
PHOENIX, ARIZONA

DO NOT DISCARD THIS PAGE. THIS COVER PAGE IS RECORDED AS PART OF YOUR DOCUMENT. THE CERTIFICATE OF RECORDATION WITH THE FEE NUMBER IN THE UPPER RIGHT CORNER IS THE PERMANENT REFERENCE NUMBER OF THIS DOCUMENT IN THE PINAL COUNTY RECORDER'S OFFICE.

Dicalite Minerals Corp.
36994 Summit Lake Rd.
Burney, CA 96013
Attn: Rocky Torgrimson

CERTIFIED MAIL™



7004 1350 0002 9169 6191



UNITED STATES
POSTAL SERVICE



1000

585004

U.S. POSTAGE
PAID
BURNLEY, CA
96013
AUG 11 11
AMOUNT

\$6.23


00056454-06

PHOENIX MPA AZ 85004

SAT 13 AUG 2011 AM

ARIZONA

BUREAU OF LAND MANAGEMENT
ONE NORTH CENTRAL AVE.
Suite 800
PHOENIX, AZ 85004-4427



United States Department of the Interior**Bureau of Land Management**

LANDS/RECREATION & PLANNING

ONE N CENTRAL AVE

PHOENIX, AZ 85004 -2203

Phone: 602-417-9200

Receipt

No:

2407114

Transaction #: 2482390**Date of Transaction:** 08/17/2011

CUSTOMER:

GREFCO MINERALS
36994 SUMMIT LAKE RD
BURNEY, CA 96013-9636 US

LINE #	QTY	DESCRIPTION	REMARKS	UNIT PRICE	TOTAL
1	1.00	LOCATABLE MINERALS / MINING CLAIMS-NOT NEW-UNADJUD, ONE AUTH NO. ONLY / MINING CLAIM MONEY RECEIVED CASES: AMC104033/\$2940.00	MAINT-21	- n/a -	2940.00
TOTAL:					\$2,940.00

PAYMENT INFORMATION

1	AMOUNT:	2940.00	POSTMARKED:	08/11/2011
	TYPE:	CHECK	RECEIVED:	08/17/2011
	CHECK NO:	127439		
	NAME:	GREFCO MINERALS INC 36994 SUMMIT LAKE RD BURNEY CA 96013-9636 US		

REMARKS

This receipt was generated by the automated BLM Collections and Billing System and is a paper representation of a portion of the official electronic record contained therein.

Receipt: 2193776

AMC 104033
AMC 130722
AMC 201588
AMC 244339
AMC 298908
AMC 300364

Dicalite™

Rocky Torgrimson

Operations Manager

Dicalite - Grefco - Dicapert - Noble

Dicalite Mineral Corp.
36994 Summit Lake Road
Burney, CA 96013

Phone: (530) 335-5451 ext. 102
Fax: (530) 335-5348
rtorgrimson@dicalite-dicapert.com

www.grefco.com

NOTICE OF FEE PAID AND INTENT TO HOLD

Requested By:

Return To: Grefco Minerals
36994 Summit Lake Rd.
Burney, CA 96013

State Arizona County Pinal
Mining District Pioneer Assessment Year 2011

I, the undersigned state: that certain fees required by law, were paid for the benefit of the following contiguous mining claims in the mining assessment year ending at noon on September 1, 2010.

Name of Claim	Amended		BLM	Original				Location	Pg
	Bk	Pg		Record	Sec.	T	R	M	
Lit No. 4	AMC	104033	30	1S	12E	GSR	1006	958-959	
Lit No. 5	AMC	104034	30	1S	12E	GSR	1006	960-961	
Lit No. 11	AMC	104035	19	1S	12E	GSR	1006	962-963	
Lit No. 19	AMC	104036	19	1S	12E	GSR	1006	964-965	
Lit No. 8	AMC	130722	19	1S	12E	GSR	1061	642-643	
Lit No. 18	AMC	130723	19	1S	12E	GSR	1061	640-641	
Lit No. 9	AMC	201588	30	1S	12E	GSR	1170	191-192	
Lit No. 10	AMC	201589	30	1S	12E	GSR	1170	193-194	
Lit No. 3	AMC	244339	19	1S	12E	GSR	1307	933-934	
Lit No. 15	AMC	244340	20	1S	12E	GSR	1307	935-936	
Lit No. 16	AMC	244341	29	1S	12E	GSR	1307	937-938	
Lit No. 1	AMC	298908	19, 20	1S	12E	GSR	1624	176	
Lit No. 2	AMC	298909	19, 20	1S	12E	GSR	1624	179	
Lit No. 6	AMC	298910	30	1S	12E	GSR	1624	185	
Lit No. 7A	AMC	298911	19	1S	12E	GSR	1624	187	
Lit No. 7B	AMC	298912	19	1S	12E	GSR	1624	189	
Lit No. 7C	AMC	298913	19	1S	12E	GSR	1624	191	

Fee and Intent to Hold
\$2,380 Holding fee was paid
to the BLM in Lieu of annual
assessment work for years
2011.

Date
2010

Value
\$ 2,380

The name of and the address of the person who paid the fee is: Grefco Minerals, 36994 Summit Lake Rd. Burney, CA 96013 ATTN: Rocky Torggrimson

The owner of the claim is: Grefco Minerals

All monuments, claim posts, and claim notices are clearly in place on the mining claim.

State of California, County of Shasta. Subscribed and sworn to (or affirmed) before me on this 29 day of July, 2010, by Rocky Torggrimson, proved to me on the basis of satisfactory evidence to be the person(s) who appeared before me.

Signature of Agent



Notary Signature

NO. OF CLAIMS
AMOUNT
RECEIPT NO.
INIT.

17 + 21
\$2940.00 / 21 claims
1251

RECEIVED
NOTARY PUBLIC OFFICE
2010 AUG 18 A 10:21
MODOC COUNTY, ARIZONA

NOTICE OF FEE PAID AND INTENT TO HOLD

Requested By:

Return To: Grefco Minerals
36994 Summit Lake Rd.
Burney, CA 96013

State Arizona County Pinal
Mining District Pioneer Assessment Year 2011

I, the undersigned state: that certain fees required by law were paid for the benefit of the following contiguous mining claims in the mining assessment year ending at noon on September 1, 2010.

Name of Claim	Amended	BLM					Original		
			Location	Record			Location		
	Bk	Pg	Sec.	T	R	M	Bk	Pg	
Lit No. 13	AMC	298914	30	1S	12E	GSR	1624	181	
Lit No. 21	AMC	298915	19	1S	12E	GSR	1624	183	
Lit No. 12	AMC	300364	30	1S	12E	GSR	1627	145	
Lit No. 20	AMC	300365	30	1S	12E	GSR	1627	147	

Fee and Intent to Hold
\$ 560 Holding fee was paid
to the BLM in Lieu of annual
assessment work for years
2011.

Date
2010


Value
\$ 560

The name of and the address of the person who paid the fee is: Grefco Minerals, 36994 Summit Lake Rd. Burney, CA 96013 ATTN: Rocky Torgrimson

The owner of the claim is: Grefco Minerals

All monuments, claim posts, and claim notices are clearly in place on the mining claim.
State of California, County of Shasta. Subscribed and sworn to (or affirmed) before me on this 29 day of July, 2010, by Rocky Torgrimson, proved to me on the basis of satisfactory evidence to be the person(s) who appeared before me.

Signature of Agent



K.D. Ronquist
Notary Signature

RECEIVED
PLM STATE OFFICE
2010 AUG 18 A 10:23
TULARE, ARIZONA

NO. OF CLAIMS 4 of 21
Total AMOUNT \$ 2940.00 see pg. 1
RECEIPT NO. 2193776
INIT. RG

** BLM ASG **

United States Department of the Interior
Bureau of Land Management
LANDS/RECREATION & PLANNING
ONE N CENTRAL AVE
PHOENIX, AZ 85004 -2203
Phone:

Receipt

No: 2193776

Transaction #: 2263586	
Date of Transaction: 08/18/2010	
CUSTOMER:	GREFCO MINERALS 36994 SUMMIT LAKE RD ✓ BURNEY, CA 96013-9636 US

LINE #	QTY	DESCRIPTION	REMARKS	UNIT PRICE	TOTAL
1	1.00	LOCATABLE MINERALS / MINING CLAIMS- NOT NEW-UNADJUD, ONE AUTH NO. ONLY / MINING CLAIM MONEY RECEIVED ✓ CASES: AMC104033/\$2940.00	2011 MAINT (21)	- n/a -	2940.00
TOTAL:					\$2,940.00

PAYMENT INFORMATION				
1	AMOUNT:	2940.00	POSTMARKED:	N/A
	TYPE:	CHECK	RECEIVED:	08/18/2010
	CHECK NO:	126981		
	NAME:	GREFCO MINERALS 36994 SUMMIT LAKE RD BURNEY CA 96013-9636 US		

REMARKS

This receipt was generated by the automated BLM Collections and Billing System and is a paper representation of a portion of the official electronic record contained therein.

NOTICE OF FEE PAID AND INTENT TO HOLD

AMC 104033
130722
201588
244339
289908
300364

Requested By:

Return To: Grefco Minerals
36994 Summit Lake Rd.
Burney, CA 96013

State Arizona County Pinal
Mining District Pioneer Assessment Year 2010

I, the undersigned state: that certain fees required by law, were paid for the benefit of the following contiguous mining claims in the mining assessment year ending at noon on September 1, 2009.

Name of Claim	Amended	BLM	Location	Record	Original	Location	Bk	Pg
			Bk	Pg	Sec.	T	R	M
Lit No. 4	AMC	104033	30	1S	12E	GSR	1006	958-959
Lit No. 5	AMC	104034	30	1S	12E	GSR	1006	960-961
Lit No. 11	AMC	104035	19	1S	12E	GSR	1006	962-963
Lit No. 19	AMC	104036	19	1S	12E	GSR	1006	964-965
Lit No. 8	AMC	130722	19	1S	12E	GSR	1061	642-643
Lit No. 18	AMC	130723	19	1S	12E	GSR	1061	640-641
Lit No. 9	AMC	201588	30	1S	12E	GSR	1170	191-192
Lit No. 10	AMC	201589	30	1S	12E	GSR	1170	193-194
Lit No. 3	AMC	244339	19	1S	12E	GSR	1307	933-934
Lit No. 15	AMC	244340	20	1S	12E	GSR	1307	935-936
Lit No. 16	AMC	244341	29	1S	12E	GSR	1307	937-938
Lit No. 1	AMC	298908	19, 20	1S	12E	GSR	1624	176
Lit No. 2	AMC	298909	19, 20	1S	12E	GSR	1624	179
Lit No. 6	AMC	298910	30	1S	12E	GSR	1624	185
Lit No. 7A	AMC	298911	19	1S	12E	GSR	1624	187
Lit No. 7B	AMC	298912	19	1S	12E	GSR	1624	189
Lit No. 7C	AMC	298913	19	1S	12E	GSR	1624	191

Fee and Intent to Hold
\$2,380 Holding fee was paid
to the BLM in Lieu of annual
assessment work for years
2010.

Date
2009

Value
\$ 2,380.

RECEIVED
BLM AZ STATE OFFICE
2009 AUG 25 A 10 21
PIONEER, ARIZONA


The name of and the address of the person who paid the fee is: Grefco Minerals, 36994 Summit Lake Rd.
Burney, CA 96013 ATTN: Rocky Torgimson

The owner of the claim is: Grefco Minerals

All monuments, claim posts, and claim notices are clearly in place on the mining claim.

State of California, County of Shasta. Subscribed and sworn to (or affirmed) before me on this 13th day of August, 2009, by Rocky Torgimson, proved to me on the basis of satisfactory evidence to be the person(s) who appeared before me.

[Signature]
Signature of Agent



[Signature]
Notary Signature



NOTICE OF FEE PAID AND INTENT TO HOLD

Requested By:

Return To: Grefco Minerals
36994 Summit Lake Rd.
Burney, CA 96013

State Arizona County Pinal
Mining District Pioneer Assessment Year 2010

I, the undersigned state: that certain fees required by law were paid for the benefit of the following contiguous mining claims in the mining assessment year ending at noon on September 1, 2009.

Name of Claim	Amended Location Bk Pg	BLM Record	Sec.	T	R	M	Original Location Bk Pg
✓ Lit No. 13	AMC	298914	30	1S	12E	GSR	1624 181
✓ Lit No. 21	AMC	298915	19	1S	12E	GSR	1624 183
✓ Lit No. 12	AMC	300364	30	1S	12E	GSR	1627 145
✓ Lit No. 20	AMC	300365	30	1S	12E	GSR	1627 147

Fee and Intent to Hold
\$ 560 Holding fee was paid
to the BLM in Lieu of annual
assessment work for years
2010.

Date
2009


Value
\$ 560

The name of and the address of the person who paid the fee is: Grefco Minerals, 36994 Summit Lake Rd. Burney, CA 96013 ATTN: Rocky Torgrimson
The owner of the claim is: Grefco Minerals

All monuments, claim posts, and claim notices are clearly in place on the mining claim.

State of California, County of Shasta. Subscribed and sworn to (or affirmed) before me on this 13th day of August, 2009, by Rocky Torgrimson, proved to me on the basis of satisfactory evidence to be the person(s) who appeared before me.

Signature of Agent



Notary Signature

RECEIVED
BLM AREA OFFICE
2009 AUG 25 A 8:21
PINEBLUFF, ARIZONA

United States Department of the Interior
Bureau of Land Management
BUSINESS & SUPPORT SVCS DIV
ONE N CENTRAL AVE SUITE 800
PHOENIX, AZ 85004 -4427
Phone: (602) 417-9200

Receipt

No:

1986472

Transaction #: 2050631

Date of Transaction: 08/25/2009

CUSTOMER: GREFCO MINERALS
36994 SUMMIT LAKE RD
BURNEY, CA 96013-9636 US

LINE #	QTY	DESCRIPTION	REMARKS	UNIT PRICE	TOTAL
1	2.00	LOCATABLE MINERALS / MINING CLAIMS-NOT NEW-UNADJUD, ONE AUTH NO. ONLY / MINING CLAIM MONEY RECEIVED CASES: AMC104033/\$2380.00, AMC298914/\$560.00	MAINT 2010	- n/a -	2940.00
TOTAL:					\$2,940.00

PAYMENT INFORMATION

1	AMOUNT:	2940.00	POSTMARKED:	08/20/2009
	TYPE:	CHECK	RECEIVED:	08/25/2009
	CHECK NO:	126657		
	NAME:	GREFCO MINERALS INC 36994 SUMMIT LAKE RD BURNEY CA 96013-9636 US		

REMARKS

This receipt was generated by the automated BLM Collections and Billing System and is a paper representation of a portion of the official electronic record contained therein.

AMC 104033

130722

201588

244339

298908

300364

NOTICE OF FEE PAID AND INTENT TO HOLD

Requested By:

Return To: Grefco Minerals
36994 Summit Lake Rd.
Burney, CA 96013

State Arizona County Pinal
Mining District Pioneer Assessment Year 2009

I, the undersigned state: that certain fees required by law were paid for the benefit of the following contiguous mining claims in the mining assessment year ending at noon on September 1, 2008

Name of Claim	Amended	BLM	Original
Location	Record		Location
Bk	Pg	Sec.	T R M Bk Pg
Lit No. 4	AMC	104033	30 1S 12E GSR 1006 958-959
Lit No. 5	AMC	104034	30 1S 12E GSR 1006 960-961
Lit No. 11	AMC	104035	19 1S 12E GSR 1006 962-963
Lit No. 19	AMC	104036	19 1S 12E GSR 1006 964-965
Lit No. 8	AMC	130722	19 1S 12E GSR 1061 642-643
Lit No. 18	AMC	130723	19 1S 12E GSR 1061 640-641
Lit No. 9	AMC	201588	30 1S 12E GSR 1170 191-192
Lit No. 10	AMC	201589	30 1S 12E GSR 1170 193-194
Lit No. 3	AMC	244339	19 1S 12E GSR 1307 933-934
Lit No. 15	AMC	244340	20 1S 12E GSR 1307 935-936
Lit No. 16	AMC	244341	29 1S 12E GSR 1307 937-938
Lit No. 1	AMC	298908	19, 20 1S 12E GSR 1624 176
Lit No. 2	AMC	298909	19, 20 1S 12E GSR 1624 179
Lit No. 6	AMC	298910	30 1S 12E GSR 1624 185
Lit No. 7A	AMC	298911	19 1S 12E GSR 1624 187
Lit No. 7B	AMC	298912	19 1S 12E GSR 1624 189
Lit No. 7C	AMC	298913	19 1S 12E GSR 1624 191

Fee and Intent to Hold
\$2,125 Holding fee was paid
to the BLM in Lieu of annual
assessment work for years
2009.

Date
2008

Value
\$ 2,125

The name of and the address of the person who paid the fee is: Grefco Minerals, 36994 Summit Lake Rd.
Burney, CA 96013 ATTN: Rocky Torgimson

The owner of the claim is: Grefco Minerals

All monuments, claim posts, and claim notices are clearly in place on the mining claim subscribed and sworn to me, the 5th day of AUGUST, 2008

Signature of Agent

ENTERED INTO COMPUTER

SEP 13 2008

PB



NOTICE OF FEE PAID AND INTENT TO HOLD

Requested By:

Return To: Grefco Minerals
36994 Summit Lake Rd.
Burney, CA 96013

State Arizona County Pinal
Mining District Pioneer Assessment Year 2009

I, the undersigned state: that certain fees required by law were paid for the benefit of the following contiguous mining claims in the mining assessment year ending at noon on September 1, 2008.

Name of Claim	Amended	BLM					Original	
		Location	Record				Location	
		Bk	Pg	Sec.	T	R	M	Pg
Lit No. 13		AMC	298914	30	1S	12E	GSR	181
Lit No. 21		AMC	298915	19	1S	12E	GSR	183
Lit No. 12		AMC	300364	30	1S	12E	GSR	145
Lit No. 20		AMC	300365	30	1S	12E	GSR	147

Fee and Intent to Hold
\$ 500 Holding fee was paid
to the BLM in Lieu of annual
assessment work for years
2009.

Date
2007


Value
\$ 500

The name of and the address of the person who paid the fee is: Grefco Minerals, 36994 Summit Lake Rd. Burney, CA 96013 ATTN: Rocky Torgrimson

The owner of the claim is: Grefco Minerals

All monuments, claim posts, and claim notices are clearly in place on the mining claim subscribed and sworn to me, the 5th day of AUGUST, 2008.

Signature of Agent



2008 AUG 29 A 7:20
PINAL COUNTY, ARIZONA

United States Department of the Interior
Bureau of Land Management
BUSINESS & SUPPORT SVCS DIV
ONE N CENTRAL AVE SUITE 800
PHOENIX, AZ 85004 -4427
Phone: (602) 417-9200

Receipt

No: 1773868

Transaction #: 1831604		ENTERED INTO COMPUTER
Date of Transaction: 08/28/2008		
CUSTOMER:	GREFCO MINERALS 36994 SUMMIT LAKE RD BURNEY, CA 96013	SEP 13 2008 <i>PS</i>

LINE #	QTY	DESCRIPTION	REMARKS	UNIT PRICE	TOTAL
1	1.00	LOCATABLE MINERALS / MINING CLAIMS-NOT NEW-UNADJUD, ONE AUTH NO. ONLY / MINING CLAIM MONEY RECEIVED (455) CASES: AMC104033/\$2625.00	MAINT 2009 <i>21 ct</i>	- n/a -	2625.00
TOTAL:					\$2,625.00

PAYMENT INFORMATION			
1	AMOUNT:	\$2,625.00	POSTMARKED: 8/25/08 0:00
	TYPE:	CHECK	RECEIVED: 08/28/2008
	CHECK NO:	126288	
	NAME:	GREFCO MINERALS INC. 36994 SUMMIT LAKE RD BURNEY CA 96013	

REMARKS

This receipt was generated by the automated BLM Collections and Billing System and is a paper representation of a portion of the official electronic record contained therein.

Amc #s
104033-36
130722-23
201588-89
244339-41
298908-915
300364-365

Lead #s
104033
130722
201588
244339
298908
300364

AMC 104033
130722
201588
244339
298908
300364

NOTICE OF FEE PAID
AND INTENT TO HOLD

Requested By:

Return To: Grefco Minerals
36994 Summit Lake Rd.
Burney, CA 96013

State Arizona County Pinal
Mining District Pioneer Assessment Year 2008

I, the undersigned state: that certain fees required by law were paid for the benefit of the following contiguous mining claims in the mining assessment year ending at noon on September 1, 2007

Name of Claim Amended	BLM Location Record	Sec.	T	R	M	Original Location	Pg
	Bk Pg					Bk	
Lit No. 4	AMC 104033	30	1S	12E	GSR	1006	958-959
Lit No. 5	AMC 104034	30	1S	12E	GSR	1006	960-961
Lit No. 11	AMC 104035	19	1S	12E	GSR	1006	962-963
Lit No. 19	AMC 104036	19	1S	12E	GSR	1006	964-965
Lit No. 8	AMC 130722	19	1S	12E	GSR	1061	642-643
Lit No. 18	AMC 130723	19	1S	12E	GSR	1061	640-641
Lit No. 9	AMC 201588	30	1S	12E	GSR	1170	191-192
Lit No. 10	AMC 201589	30	1S	12E	GSR	1170	193-194
Lit No. 3	AMC 244339	19	1S	12E	GSR	1307	933-934
Lit No. 15	AMC 244340	20	1S	12E	GSR	1307	935-936
Lit No. 16	AMC 244341	29	1S	12E	GSR	1307	937-938
Lit No. 1	AMC 298908	19, 20	1S	12E	GSR	1624	176
Lit No. 2	AMC 298909	19, 20	1S	12E	GSR	1624	179
Lit No. 6	AMC 298910	30	1S	12E	GSR	1624	185
Lit No. 7A	AMC 298911	19	1S	12E	GSR	1624	187
Lit No. 7B	AMC 298912	19	1S	12E	GSR	1624	189
Lit No. 7C	AMC 298913	19	1S	12E	GSR	1624	191

Fee and Intent to Hold
\$2,125 Holding fee was paid
to the BLM in Lieu of annual
assessment work for years
2008.

Date
2007

Value
\$ 2,125

The name of and the address of the person who paid the fee is: Grefco Minerals, 36994 Summit Lake Rd.
Burney, CA 96013 ATTN: Rocky Torgrimson

The owner of the claim is: Grefco Minerals

All monuments, claim posts, and claim notices are clearly in place on the mining claim subscribed and sworn to me, the 20th day of July, 2007

Signature of Agent

2007 AUG 30 A 7:58

BLM STATE OFFICE
RECEIVED

NOTICE OF FEE PAID AND INTENT TO HOLD

Requested By:

Return To: Grefco Minerals
36994 Summit Lake Rd.
Burney, CA 96013

State Arizona County Pinal
Mining District Pioneer Assessment Year 2008

I, the undersigned state: that certain fees required by law were paid for the benefit of the following contiguous mining claims in the mining assessment year ending at noon on September 1, 2007.

Name of Claim	Amended Location		BLM Record	Sec.	T	R	M	Original Location	
	Bk	Pg						Bk	Pg
Lit No. 13	AMC		298914	30	1S	12E	GSR	1624	181
Lit No. 21	AMC		298915	19	1S	12E	GSR	1624	183
Lit No. 12	AMC		300364	30	1S	12E	GSR	1627	145
300364 - Lit No. 20	AMC		300365	30	1S	12E	GSR	1627	147

Fee and Intent to Hold
\$ 500 Holding fee was paid
to the BLM in Lieu of annual
assessment work for years
2008.


Date
2007

Value
\$ 500

The name of and the address of the person who paid the fee is: Grefco Minerals, 36994 Summit Lake Rd.
Burney, CA 96013 ATTN: Rocky Torggrimson

The owner of the claim is: Grefco Minerals

All monuments, claim posts, and claim notices are clearly in place on the mining claim subscribed and sworn to me, the 20th day of JULY, 2007.



Signature of Agent

RECEIVED
BLM, AZ STATE OFFICE
2007 AUG 30 A 7:58
PHOENIX, ARIZONA

United States Department of the Interior
Bureau of Land Management
BUSINESS & SUPPORT SVCS DIV
ONE N CENTRAL AVE SUITE 800
PHOENIX, AZ 85004 -4427
Phone: (602) 417-9200

Receipt

No:

1557613

Transaction #: 1609248

Date of Transaction: 08/30/2007

ENTERED INTO COMPUTER

CUSTOMER: GREFCO MINERALS
36994 SUMMIT LAKE RD
BURNEY, CA 96013

SEP 13 2007 PB + verified

LINE #	QTY	DESCRIPTION	REMARKS	UNIT PRICE	TOTAL
1	1.00	LOCATABLE MINERALS / MINING CLAIMS-NOT NEW-UNADJUD, ONE AUTH NO. ONLY / MINING CLAIM MONEY RECEIVED (455) CASES: AMC104033/\$2625.00	MAINT 2008 (21)	- n/a -	2625.00
TOTAL:					\$2,625.00

PAYMENT INFORMATION					
1	AMOUNT:	\$2,625.00	POSTMARKED:	8/27/07 0:00	
	TYPE:	CHECK	RECEIVED:	08/30/2007	
	CHECK NO:	40766			
	NAME:	DICAPERL MINERALS CORP 225 CITY AVE. STE.14 BALA CYNWYD PA 19004			

REMARKS

This receipt was generated by the automated BLM Collections and Billing System and is a paper representation of a portion of the official electronic record contained therein.

NOTICE OF FEE PAID AND INTENT TO HOLD

AMC 104033
AMC 130722
AMC 201588
AMC 244339
AMC 298908
AMC 300364

Requested By:

Return To: Grefco Minerals
36994 Summit Lake Rd.
Burney, CA 96013

State Arizona County Pinal
Mining District Pioneer Assessment Year 2007

I, the undersigned state: that certain fees required by law were paid for the benefit of the following contiguous mining claims in the mining assessment year ending at noon on September 1, 2006

Name of Claim	Amended	BLM	Original
Location	Record		Location
Bk	Pg	Sec.	T R M Bk Pg
Lit No. 4	AMC	104033	30 1S 12E GSR 1006 958-959
Lit No. 5	AMC	104034	30 1S 12E GSR 1006 960-961
Lit No. 11	AMC	104035	19 1S 12E GSR 1006 962-963
Lit No. 19	AMC	104036	19 1S 12E GSR 1006 964-965
Lit No. 8	AMC	130722	19 1S 12E GSR 1061 642-643
Lit No. 18	AMC	130723	19 1S 12E GSR 1061 640-641
Lit No. 9	AMC	201588	30 1S 12E GSR 1170 191-192
Lit No. 10	AMC	201589	30 1S 12E GSR 1170 193-194
Lit No. 3	AMC	244339	19 1S 12E GSR 1307 933-934
Lit No. 15	AMC	244340	20 1S 12E GSR 1307 935-936
Lit No. 16	AMC	244341	29 1S 12E GSR 1307 937-938
Lit No. 1	AMC	298908	19, 20 1S 12E GSR 1624 176
Lit No. 2	AMC	298909	19, 20 1S 12E GSR 1624 179
Lit No. 6	AMC	298910	30 1S 12E GSR 1624 185
Lit No. 7A	AMC	298911	19 1S 12E GSR 1624 187
Lit No. 7B	AMC	298912	19 1S 12E GSR 1624 189
Lit No. 7C	AMC	298913-15	19 1S 12E GSR 1624 191

Fee and Intent to Hold
\$2,125 Holding fee was paid
to the BLM in Lieu of annual
assessment work for years
2007

Date
2006

Value
\$2,125

RECEIVED
BLM / STATE OFFICE
2006 AUG 29 A 10:20
ARIZONA

The name of and the address of the person who paid the fee is: Grefco Minerals, 36994 Summit Lake Rd.
Burney, CA 96013 ATTN: Rocky Torgrimson

The owner of the claim is Grefco Minerals

All monuments, claim posts, and claim notices are clearly in place on the mining claim subscribed and sworn to me, the 14th day of July, 2006

Signature of Agent

RE 9/6/06

ENTERED IN COMPUTER

JURAT WITH AFFIANT STATEMENT

State of California }
 County of Shasta } ss.

- ☒ See Attached Document (Notary to cross out lines 1-8 below)
☐ See Statement Below (Lines 1-7 to be completed only by document signer[s], *not* Notary)

 Signature of Document Signer No. 1

 Signature of Document Signer No. 2 (if any)


Subscribed and sworn to (or affirmed) before

me this 14th day of July,
Date Month

2006, by
Year

(1) Rocky Torgensen
Name of Signer(s)

(2) _____
Name of Signer(s)



Place Notary Seal Above

Lori Winningham
 Signature of Notary Public

OPTIONAL

Though the information below is not required by law, it may prove valuable to persons relying on the document and could prevent fraudulent removal and reattachment of this form to another document

ARIZONA

Further Description of Any Attached Document

Title or Type of Document: Notice of Fee Paid and Intent to Hold
 Document Date: 7/14/06 Number of Pages: 1

Signer(s) Other Than Named Above: _____

RIGHT THUMBPRINT OF SIGNER #1	RIGHT THUMBPRINT OF SIGNER #2
Top of thumb here	Top of thumb here

RECEIVED
 B.L.M. STATE OFFICE

2006 AUG 29 A 10:20

NOTICE OF FEE PAID AND INTENT TO HOLD

Requested By:

Return To: Grefco Minerals
36994 Summit Lake Rd.
Burney, CA 96013

State Arizona County Pinal
Mining District Pioneer Assessment Year 2007

I, the undersigned state: that certain fees required by law were paid for the benefit of the following contiguous mining claims in the mining assessment year ending at noon on September 1, 2006

Name of Claim	Amended		BLM Record	Sec.	T	R	M	Original	
	Location Bk	Pg						Location Bk	Pg
Lit No. 13	AMC	298914	30	1S	12E	GSR	1624	181	
Lit No. 21	AMC	298915	19	1S	12E	GSR	1624	183	
Lit No. 12	AMC	300364	30	1S	12E	GSR	1627	145	
Lit No. 20	AMC	300365	30	1S	12E	GSR	1627	147	

Fee and Intent to Hold
\$ 500 Holding fee was paid
to the BLM in Lieu of annual
assessment work for years
2007.


Date
2006

Value
500

The name of and the address of the person who paid the fee is: Grefco Minerals 36994 Summit Lake Rd.
Burney, CA 96013 ATTN: Rocky Torggrimson

The owner of the claim is: Grefco Minerals

All monuments, claim posts, and claim notices are clearly in place on the mining claim subscribed and sworn to me, the 14th day of July, 2006.



Signature of Agent

JURAT WITH AFFIANT STATEMENT

State of California }
 County of Shasta } ss.

- ☒ See Attached Document (Notary to cross out lines 1-8 below)
☐ See Statement Below (Lines 1-7 to be completed only by document signer[s], not Notary)

RECEIVED
 BLM STATE OFFICE
 2006 AUG 29 A 10:20
 TULSA, ARIZONA

 Signature of Document Signer No. 1


 Signature of Document Signer No. 2 (if any)

Subscribed and sworn to (or affirmed) before
 me this 14th day of July
 Date Month

2006, by
 Year
 (1) Rocky Tergrimson
 Name of Signer(s)

(2) _____
 Name of Signer(s)

Lori Winingham
 Signature of Notary Public



Place Notary Seal Above

OPTIONAL

Though the information below is not required by law, it may prove valuable to persons relying on the document and could prevent fraudulent removal and reattachment of this form to another document

Further Description of Any Attached Document

AR 12000
 Title or Type of Document: Notice of fee paid and intent to hold

Document Date: 7/14/06 Number of Pages: 1

Signer(s) Other Than Named Above: None

RIGHT THUMBPRINT OF SIGNER #1	RIGHT THUMBPRINT OF SIGNER #2
Top of thumb here	Top of thumb here

United States Department of the Interior
Bureau of Land Management
BUSINESS & SUPPORT SVCS DIV
ONE N CENTRAL AVE
PHOENIX, AZ 85004 -2203
Phone: (602) 417-9200

Receipt

No:

1347806

Transaction #: 1393089

Date of Transaction: 08/30/2006

CUSTOMER: GREFCO MINERALS INC
36994 SUMMIT LAKE RD
BURNEY, CA 96013

LINE #	QTY	DESCRIPTION	REMARKS	UNIT PRICE	TOTAL
1	1.00	LOCATABLE MINERALS / MINING CLAIMS-NOT NEW-UNADJUD, ONE AUTH NO. ONLY / MINING CLAIM MONEY RECEIVED (455) CASES: AMC104033/\$2625.00	MAINT 2007 (21)	- n/a -	2625.00
TOTAL:					\$2,625.00

PAYMENT INFORMATION

1	AMOUNT:	\$2,625.00	POSTMARKED:	08/23/2006
	TYPE:	CHECK	RECEIVED:	08/29/2006
	CHECK NO:	125478		
	NAME:	GREFCO MINERALS INC. 225 CITY AVE STE 14 BALA CYNWYD PA 19004		

REMARKS

This receipt was generated by the automated BLM Collections and Billing System and is a paper representation of a portion of the official electronic record contained therein.

NOTICE OF FEE PAID AND INTENT TO HOLD

AMC 104033
AMC 130722
AMC 201588
AMC 244339
AMC 298908
AMC 300364

Requested By:

Return To: Grefco Minerals
36994 Summit Lake Rd.
Burney, CA 96013

State Arizona County Pinal
Mining District Pioneer Assessment Year 2006

I, the undersigned state: that certain fees required by law were paid for the benefit of the following contiguous mining claims in the mining assessment year ending at noon on September 1, 2005

Name of Claim	Amended	BLM	Location	Record	Sec.	T	R	M	Original Location	Bk	Pg
Lit No. 4	AMC	104033	30	1S	12E	GSR	1006	958-959			
Lit No. 5	AMC	104034	30	1S	12E	GSR	1006	960-961			
Lit No. 11	AMC	104035	19	1S	12E	GSR	1006	962-963			
Lit No. 19	AMC	104036	19	1S	12E	GSR	1006	964-965			
Lit No. 8	AMC	130722	19	1S	12E	GSR	1061	642-643			
Lit No. 18	AMC	130723	19	1S	12E	GSR	1061	640-641			
Lit No. 9	AMC	201588	30	1S	12E	GSR	1170	191-192			
Lit No. 10	AMC	201589	30	1S	12E	GSR	1170	193-194			
Lit No. 3	AMC	244339	19	1S	12E	GSR	1307	933-934			
Lit No. 15	AMC	244340	20	1S	12E	GSR	1307	935-936			
Lit No. 16	AMC	244341	29	1S	12E	GSR	1307	937-938			
Lit No. 1	AMC	298908	19, 20	1S	12E	GSR	1624	176			
Lit No. 2	AMC	298909	19, 20	1S	12E	GSR	1624	179			
Lit No. 6	AMC	298910	30	1S	12E	GSR	1624	185			
Lit No. 7A	AMC	298911	19	1S	12E	GSR	1624	187			
Lit No. 7B	AMC	298912	19	1S	12E	GSR	1624	189			
Lit No. 7C	AMC	298913	19	1S	12E	GSR	1624	191			

Fee and Intent to Hold
\$2,125 Holding fee was paid
to the BLM in Lieu of annual
assessment work for years
2006.


Date
2005

RECEIVED
BUREAU OF
LAND MANAGEMENT
2005 AUG 29 PM 2:22
PHOENIX, ARIZONA
ARIZONA
STATE OFFICE
PHOENIX, ARIZONA

The name of and the address of the person who paid the fee is: Grefco Minerals, 36994 Summit Lake Rd.
Burney, CA 96013 ATTN: Rocky Torgrimson

The owner of the claim is: Grefco Minerals

All monuments, claim posts, and claim notices are clearly in place on the mining claim subscribed and sworn to me, the 20th day of JULY, 2005


Signature of Agent

GINA L. CANTU
COMM. # 1394132
NOTARY PUBLIC-CALIFORNIA
SHASTA COUNTY
COMM. EXP. JAN. 14, 2007

RE 9/12/05



NOTICE OF FEE PAID AND INTENT TO HOLD

Requested By:

Return To: Grefco Minerals
36994 Summit Lake Rd.
Burney, CA 96013

State Arizona County Pinal
Mining District Pioneer Assessment Year 2006

I, the undersigned state: that certain fees required by law were paid for the benefit of the following contiguous mining claims in the mining assessment year ending at noon on September 1, 2005.

Name of Claim	Amended Location Bk Pg	BLM Record	Sec.	T	R	Original Location Bk Pg
Lit No. 13	AMC	298914	30	1S	12E	1627
Lit No. 21	AMC	298915	19	1S	12E	1627
Lit No. 12	AMC	300364	30	1S	12E	1627
Lit No. 20	AMC	300365	30	1S	12E	1627

Fee and Intent to Hold
\$ 500 Holding fee was paid
to the BLM in Lieu of annual
assessment work for years
2006.

Date
2005

Value
\$ 500

The name of and the address of the person who paid the fee is: Grefco Minerals, 36994 Summit Lake Rd.
Burney, CA 96013 ATTN: Rocky Torgrimson

The owner of the claim is: Grefco Minerals

All monuments, claim posts, and claim notices are clearly in place on the mining claim subscribed and sworn to me, the 20th day of JULY, 2005.

Signature of Agent



Gina L. Cantu 7/20/05

RE 9/12/05

**United States Department of the Interior
Bureau of Land Management**

BUSINESS & SUPPORT SVCS DIV
222 N CENTRAL AVE
PHOENIX, AZ 85004 -2203
Phone: (602) 417-9200

Receipt

No:

1140795

Transaction #: 1180025**Date of Transaction:** 08/30/2005

CUSTOMER: ATTN: TORGRIMSON
GREFCO MINERALS
36994 SUMMIT LAKE RD
BURNEY, CA 96013

LINE #	QTY	DESCRIPTION	REMARKS	UNIT PRICE	TOTAL
1	1.00	LOCATABLE MINERALS / MINING CLAIMS-NOT NEW-UNADJUD, ONE AUTH NO. ONLY / MINING CLAIM MONEY RECEIVED (455) CASES: AMC104033/\$2625.00	MAINT 2006 (21)	- n/a -	2625.00
TOTAL:					\$2,625.00

PAYMENT INFORMATION			
1	AMOUNT:	\$2,625.00	POSTMARKED: 08/26/2005
	TYPE:	CHECK	RECEIVED: 08/29/2005
	CHECK NO:	124939	
	NAME:	GREFCO MINERALS INC 36994 SUMMIT LAKE RD BURNEY CA 96013	

REMARKS

This receipt was generated by the automated BLM Collections and Billing System and is a paper representation of a portion of the official electronic record contained therein.

NOTICE OF FEE PAID AND INTENT TO HOLD

AMC 104033
AMC 130722
AMC 201588
AMC 244339
AMC 298908
AMC 300364

Requested By:

Return To: Grefco Minerals
36994 Summit Lake Rd.
Burney, CA 96013

State Arizona County Pinal
Mining District Pioneer Assessment Year 2005

I, the undersigned state: that certain fees required by law were paid for the benefit of the following contiguous mining claims in the mining assessment year ending at noon on September 1, 2004

Name of Claim	Amended		BLM				Original	
	Location	Record	Sec.	T	R	M	Location	Pg
	Bk	Pg					Bk	
Lit No. 4	AMC	104033	30	1S	12E	GSR	1006	958-959
Lit No. 5	AMC	104034	30	1S	12E	GSR	1006	960-961
Lit No. 11	AMC	104035	19	1S	12E	GSR	1006	962-963
Lit No. 19	AMC	104036	19	1S	12E	GSR	1006	964-965
Lit No. 8	AMC	130722	19	1S	12E	GSR	1061	642-643
Lit No. 18	AMC	130723	19	1S	12E	GSR	1061	640-641
Lit No. 9	AMC	201588	30	1S	12E	GSR	1170	191-192
Lit No. 10	AMC	201589	30	1S	12E	GSR	1170	193-194
Lit No. 3	AMC	244339	19	1S	12E	GSR	1307	933-934
Lit No. 15	AMC	244340	20	1S	12E	GSR	1307	935-936
Lit No. 16	AMC	244341	29	1S	12E	GSR	1307	937-938
Lit No. 1	AMC	298908	19, 20	1S	12E	GSR	1624	176
Lit No. 2	AMC	298909	19, 20	1S	12E	GSR	1624	179
Lit No. 6	AMC	298910	30	1S	12E	GSR	1624	185
Lit No. 7A	AMC	298911	19	1S	12E	GSR	1624	187
Lit No. 7B	AMC	298912	19	1S	12E	GSR	1624	189
Lit No. 7C	AMC	298913	19	1S	12E	GSR	1624	191

Fee and Intent to Hold
^{2,125} \$ ~~1,700~~ Holding fee was paid
to the BLM in Lieu of annual
assessment work for years
2005.

Date
2004

Value

\$ ~~1,700~~ ^{2,125}

The name of and the address of the person who paid the fee is: Grefco Minerals 36994 Summit Lake Rd.
Burney, CA 96013 ATTN: Rocky Torgrimson

The owner of the claim is: Grefco Minerals

All monuments, claim posts, and claim notices are clearly in place on the mining claim subscribed and
sworn to me, the 26th day of JULY

Signature of Agent

ENTERED IN COMPUTER

RE 9/29/04



RECEIVED
BUREAU OF
LAND MANAGEMENT
PHOENIX, ARIZONA
STATE OFFICE
AUG 31 2004
A 9:00
2004

NOTICE OF FEE PAID AND INTENT TO HOLD

Requested By:

Return To: Grefco Minerals
36994 Summit Lake Rd.
Burney, CA 96013

State Arizona County Pinal
Mining District Pioneer Assessment Year 2005

I, the undersigned state: that certain fees required by law were paid for the benefit of the following contiguous mining claims in the mining assessment year ending at noon on September 1, 2004.

Name of Claim	Amended Location	BLM Record	Sec.	T	R	M	Original Location	Pg
	Bk	Pg					Bk	
	AMC	298914	30	1S	12E	GSR	1624	181
Lit No. 13								
Lit No. 21	AMC	298915	19	1S	12E	GSR	1624	183
Lit No. 12	AMC	300364	30	1S	12E	GSR	1627	145
Lit No. 20	AMC	300365	30	1S	12E	GSR	1627	147

50° Fee and Intent to Hold
\$ ~~400~~ Holding fee was paid
to the BLM in Lieu of annual
assessment work for years
2005.


Date
2004

Value
\$ ~~400~~ 500


The name of and the address of the person who paid the fee is: Grefco Minerals, 36994 Summit Lake Rd.
Burney, CA 96013 ATTN: Rocky Torgrimson

The owner of the claim is: Grefco Minerals

All monuments, claim posts, and claim notices are clearly in place on the mining claim subscribed and sworn to me, the 26th day of July, 2004.



Signature of Agent



ARIZONA
STATE OFFICE
PHOENIX, ARIZONA

2004 AUG 31 A 9:25 MG01

RECEIVED
BUREAU OF
LAND MANAGEMENT

United States Department of the Interior
Bureau of Land Management
BUSINESS & SUPPORT SVCS DIV
222 N CENTRAL AVE
PHOENIX, AZ 85004 -2203
Phone: (602) 417-9200

Receipt

No:

946183

Transaction #: 980604

Date of Transaction: 09/03/2004

CUSTOMER: ATTN: TORGRIMSON
GREFCO MINERALS
36994 SUMMIT LAKE RD
BURNEY, CA 96013

LINE #	QTY	DESCRIPTION	REMARKS	UNIT PRICE	TOTAL
1	1.00	LOCATABLE MINERALS / MINING CLAIMS-NOT NEW-UNADJUD, ONE AUTH NO. ONLY / MINING CLAIM MONEY RECEIVED (455) CASES: AMC104033/\$2625.00	MAINT 2005 (21)	- n/a -	2625.00
TOTAL:					\$2,625.00

PAYMENT INFORMATION

1	AMOUNT:	\$2,625.00	POSTMARKED:	08/26/2004
	TYPE:	CHECK	RECEIVED:	08/31/2004
	CHECK NO:	124442		
	NAME:	GREFCO MINERALS INC. 36994 SUMMIT LAKE RD BURNEY CA 96013		

REMARKS

This receipt was generated by the automated BLM Collections and Billing System and is a paper representation of a portion of the official electronic record contained therein.

DMC 300364, 298908, 244339, 104033, 130722,
201588, 300364



OFFICIAL RECORDS OF
PINAL COUNTY RECORDER

LAURA DEAN-LYTTLE

RETURN TO:

GREFCO MINERALS
36994 SUMMIT LAKE RD
BURNLEY CA 96013

DATE: 07/25/03 TIME: 1357
FEE : 14.00
PAGES: 1
FEE NO: 2003-050705

NOTICE OF FEE PAID
AND INTENT TO HOLD

Requested By:

Return To: Grefco Minerals
36994 Summit Lake Rd.
Burney, CA 96013

State Arizona County Pinal
Mining District Pioneer Assessment Year 2004

I, the undersigned state: that certain fees required by law were paid for the benefit of the following contiguous mining claims in the mining assessment year ending at noon on September 1, 2003.

Name of Claim	Sec.	T	R	M	Original Location Bk Pg	Amended Location Bk Pg	BLM Record
Lit No. 18	19	1S	12E	GSR	1061 640-641	AMC	130723 ✓
Lit No. 19	19	1S	12E	GSR	1006 964-965	AMC	104036 ✓
Lit No. 20	30	1S	12E	GSR	1627 147	AMC	300365 ✓
Lit No. 21	19	1S	12E	GSR	1624 183	AMC	298915 ✓

Fee and Intent to Hold
\$ 400 Holding fee was paid
to the BLM in Lieu of annual
assessment work for years
2004.

Date
2003

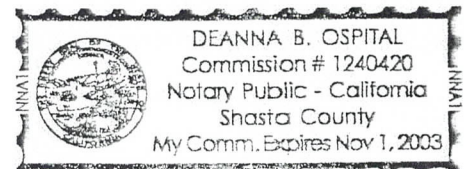
RECEIVED
BUREAU OF
LAND MANAGEMENT
2003 AUG 26 AM 4:17
ARIZONA
STATE OFFICE
PHOENIX, ARIZONA

The name of and the address of the person who paid the fee is: Grefco Minerals, 36994 Summit Lake Rd.
Burney, CA 96013 ATTN: Rocky Torgrimson

The owner of the claim is: Grefco Minerals

All monuments, claim posts, and claim notices are clearly in place on the mining claim subscribed and sworn to me, the 22ND day of JULY, 2003.

Signature of Agent



9/8/03
ENTERED INTO COMPUTER

STATE of California
County of Shasta
Deanna B. Ospital
Notary Public

RETURN TO:
GREFCO MINERALS
36994 SUMMIT LAKE RD
BURNLEY CA 96013



OFFICIAL RECORDS OF
PINAL COUNTY RECORDER

LAURA DEAN-LYTTLE

DATE: 07/25/03 TIME: 1357
FEE: 14.00
PAGES: 1
FEE NO: 2003-050704

NOTICE OF FEE PAID
AND INTENT TO HOLD

Requested By:

Return To: Grefco Minerals
36994 Summit Lake Rd
Burney, CA 96013

State Arizona County Pinal
Mining District Pioneer Assessment Year 2004

I, the undersigned state: that certain fees required by law were paid for the benefit of the following contiguous mining claims in the mining assessment year ending at noon on September 1, 2003

Name of Claim	Sec.	T	R	M	Original Location Bk Pg	Amended Location Bk Pg	BLM Record
Lit No. 1	19, 20	1S	12E	GSR	1624 176	AMC	298908 ✓
Lit No. 2	19, 20	1S	12E	GSR	1624 179	AMC	298909 ✓
Lit No. 3	19	1S	12E	GSR	1307 933-934	AMC	244339 ✓
Lit No. 4	30	1S	12E	GSR	1006 958-959	AMC	104033 ✓
Lit No. 5	30	1S	12E	GSR	1006 960-961	AMC	104034 ✓
Lit No. 6	30	1S	12E	GSR	1624 185	AMC	298910 ✓
Lit No. 7A	19	1S	12E	GSR	1624 187	AMC	298911 ✓
Lit No. 7B	19	1S	12E	GSR	1624 189	AMC	298912 ✓
Lit No. 7C	19	1S	12E	GSR	1624 191	AMC	298913 ✓
Lit No. 8	19	1S	12E	GSR	1061 642-643	AMC	130722 ✓
Lit No. 9	30	1S	12E	GSR	1170 191-192	AMC	201588 ✓
Lit No. 10	30	1S	12E	GSR	1170 193-194	AMC	201589 ✓
Lit No. 11	19	1S	12E	GSR	1006 962-963	AMC	104035 ✓
Lit No. 12	30	1S	12E	GSR	1627 145	AMC	300364 ✓
Lit No. 13	30	1S	12E	GSR	1624 181	AMC	298914 ✓
Lit No. 15	20	1S	12E	GSR	1307 935-936	AMC	244340 ✓
Lit No. 16	29	1S	12E	GSR	1307 937-938	AMC	244341 ✓

Fee and Intent to Hold
\$ 1,700 Holding fee was paid
to the BLM in Lieu of annual
assessment work for years
2004.

Date
2003

Value
\$ 1,700


The name of and the address of the person who paid the fee is: Grefco Minerals, 36994 Summit Lake Rd.
Burney, CA 96013 ATTN: Rocky Torgrimson

The owner of the claim is: Grefco Minerals

All monuments, claim posts, and claim notices are clearly in place on the mining claim subscribed and sworn to me, the 22nd day of JULY 2003

Signature of Agent

State of California
County of Shasta
Deanna B. Ospital
Notary Public



21 @ \$400 =
\$8,400
\$2,100
OED

**United States Department of the Interior
Bureau of Land Management**

BUSINESS & SUPPORT SVCS DIV

222 N CENTRAL AVE

PHOENIX, AZ 85004 -2203

Phone: (602) 417-9200

Receipt

No:

741897

Transaction #: 771456**Date of Transaction:** 08/29/2003**CUSTOMER:** ATTN: TORGRIMSON
GREFCO MINERALS
36994 SUMMIT LAKE RD
BURNEY, CA 96013

LINE #	QTY	DESCRIPTION	REMARKS	UNIT PRICE	TOTAL
1	1.00	LOCATABLE MINERALS / MINING CLAIMS-NOT NEW-UNADJUD, ONE AUTH NO. ONLY / MINING CLAIM MONEY RECEIVED (455) CASES: AMC298908/\$2100.00	MAINT 2004 (21)	- n/a -	2100.00

TOTAL: \$2,100.00

PAYMENT INFORMATION

1	AMOUNT: \$2,100.00	POSTMARKED: 08/21/2003
	TYPE: CHECK	RECEIVED: 08/26/2003
	CHECK NO: 123340	
	NAME: GREFCO MINERALS INC. 36994 SUMMIT LAKE RD BURNEY CA 96013	

REMARKS

This receipt was generated by the automated BLM Collections and Billing System and is a paper representation of a portion of the official electronic record contained therein.

Receipt No. 552139

Trans No. 576865

LEAD FILE #'S

AMC 104033; AMC 130722; AMC 201588

AMC 244339, AMC 298908, AMC 30036

AMC Number	Code	Amount
104033 - 104036	482	400 ⁰⁰
130722 - 130723	{	200 ⁰⁰
130724 - 130725		
201588 - 201589		200 ⁰⁰
244339 - 244341	{	300 ⁰⁰
298908 - 298915		800 ⁰⁰
300364 - 300365		482
		200 ⁰⁰
TOTAL:		\$2100 ⁰⁰

Date of Doc 8/29/2002

Date of Rec't 8/29/2002

Amount Rec'd \$2100.00

Amount Earned \$2100.00

480 POL
481 NOI
482 MAINT
396 TRANS
635 AMEND

AMC Number	Code	Amount
TOTAL:		\$

Date Entered: 9/17/2002 RE

Date Verified: 10/22/02

Sent to Accts: _____

Date Earned: _____

NOTES:

FEDERAL
BUREAU OF
LAND MANAGEMENT

2002 AUG 29 A 10:38

NOTICE OF FEE PAID
AND INTENT TO HOLD

STATE OFFICE
PINAL COUNTY, ARIZONA



OFFICIAL RECORDS OF
PINAL COUNTY RECORDER
LAURA DEAN-LYTLE

DATE: 08/05/02 TIME: 1630
FEE: 14.00
PAGES: 1
FEE NO: 2002-041822

Requested By:

*Return To: Grefco Minerals
36994 Summit Lake Rd.
Burney, CA 96013

State Arizona County Pinal
Mining District Pioneer Assessment Year 2003

I, the undersigned state: that certain fees required by law were paid for the benefit of the following contiguous mining claims in the mining assessment year ending at noon on September 1, 2002

Name of Claim	Sec.	T	R	M	Original Location Bk Pg	Amended Location Bk Pg	BLM Record
Lit No. 1	19, 20	1S	12E	GSR	1624 176	AMC	298908
Lit No. 2	19, 20	1S	12E	GSR	1624 179	AMC	298909
Lit No. 3	19	1S	12E	GSR	1307 933-934	AMC	244339
Lit No. 4	30	1S	12E	GSR	1006 958-959	AMC	104033
Lit No. 5	30	1S	12E	GSR	1006 960-961	AMC	104034
Lit No. 6	30	1S	12E	GSR	1624 185	AMC	298910
Lit No. 7A	19	1S	12E	GSR	1624 187	AMC	298911
Lit No. 7B	19	1S	12E	GSR	1624 189	AMC	298912
Lit No. 7C	19	1S	12E	GSR	1624 191	AMC	298913
Lit No. 8	19	1S	12E	GSR	1061 642-643	AMC	130722
Lit No. 9	30	1S	12E	GSR	1170 191-192	AMC	201588
Lit No. 10	30	1S	12E	GSR	1170 193-194	AMC	201589
Lit No. 11	19	1S	12E	GSR	1006 962-963	AMC	104035
Lit No. 12	30	1S	12E	GSR	1627 145	AMC	300364
Lit No. 13	30	1S	12E	GSR	1624 181	AMC	298914
Lit No. 15	20	1S	12E	GSR	1307 935-936	AMC	244340
Lit No. 16	29	1S	12E	GSR	1307 937-938	AMC	244341

Fee and Intent to Hold
\$ 1,700 Holding fee was paid
to the BLM in Lieu of annual
assessment work for years
2003.

Date
2002

Value
\$ 1,700

The name of and the address of the person who paid the fee is: Grefco Minerals, 36994 Summit Lake Rd.
Burney, CA 96013 ATTN: Rocky Torgrimson

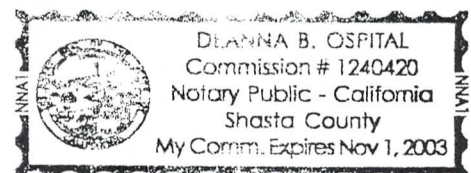
The owner of the claim is: Grefco Minerals

All monuments, claim posts, and claim notices are clearly in place on the mining claim subscribed and sworn to me, the 31st day of JULY, 2002

Signature of Agent

Rafael

State of California
County of Shasta
Deanna B. Ospital
Notary Public



Deanna B. Ospital

ENTERED IN COMPUTER
RS 9/17/2002

2002 AUG 29 A 10:38

NOTICE OF FEE PAID
AND INTENT TO HOLD

Requested By:

State Arizona County Pinal
Mining District Pioneer Assessment Year 2003

I, the undersigned state: that certain fees required by law were paid for the benefit of the following contiguous mining claims in the mining assessment year ending at noon on September 1, 2002.

Name of Claim	Sec.	T	R	M	Original Location Bk Pg	Amended Location Bk Pg	BLM Record
Lit No. 18	19	1S	12E	GSR	1061 640-641	AMC	130723
Lit No. 19	19	1S	12E	GSR	1006 964-965	AMC	104036
Lit No. 20	30	1S	12E	GSR	1627 147	AMC	300365
Lit No. 21	19	1S	12E	GSR	1624 183	AMC	298915

Fee and Intent to Hold
\$ 400 Holding fee was paid
to the BLM in Lieu of annual
assessment work for years
2003.

Date
2002

Value
\$ 400


The name of and the address of the person who paid the fee is: Grefco Minerals, 36994 Summit Lake Rd.
Burney, CA 96013 ATTN: Rocky Torgrimson

The owner of the claim is: Grefco Minerals

All monuments, claim posts, and claim notices are clearly in place on the mining claim subscribed and sworn to me, the 31st day of JULY, 2002.

Signature of Agent

State of California
County of Shasta
Deanna B. Ospital
Notary Public



Deanna B. Ospital

VERIFIED
10/83/091K

ENTERED IN COMPUTER
RE 9/17/2002

OFFICIAL RECORDS OF
PINAL COUNTY RECORDER
LAURA DEAN-LYTLE

DATE: 08/05/02 TIME: 1630
FEE: 14.00
PAGES: 1
FEE NO: 2002-041823

Return To: Grefco Minerals
36994 Summit Lake Rd.
Burney, CA 96013

United States Department of the Interior
Bureau of Land Management
BUSINESS & SUPPORT SVCS DIV
222 N CENTRAL AVE
PHOENIX, AZ 85004 -2203
Phone: (602) 417-9200

Receipt

No:

552139

Transaction #: 576865

Date of Transaction: 08/29/2002

CUSTOMER: GREFCO MINERALS INC
36994 SUMMIT LAKE RD
BURNEY, CA 96013

LINE #	QTY	DESCRIPTION	REMARKS	UNIT PRICE	TOTAL
1	1.00	LOCATABLE MINERALS / MINING CLAIMS-NOT NEW-UNADJUD, ONE AUTH NO. ONLY / MINING CLAIM MONEY RECEIVED (455) CASES: AMC298908/\$2100.00	MAINT 2003 (21)	- n/a -	2100.00
TOTAL:					\$2,100.00

PAYMENT INFORMATION

1	AMOUNT:	\$2,100.00	POSTMARKED:	08/26/2002
	TYPE:	CHECK	RECEIVED:	08/29/2002
	CHECK NO:	121101		
	NAME:	GREFCO MINERALS INC 36994 SUMMIT LAKE RD BURNEY CA 96013		

REMARKS

This receipt was generated by the automated BLM Collections and Billing System and is a paper representation of a portion of the official electronic record contained therein.

Receipt No. 512225

LEAD FILE #'S

Trans No. 390964

AMC. 104033, 130722, 201588.

244339, 298908, 300364

AMC Number	Code	Amount
104033- 104036		400.
130722- 130723		200
201588- 201589		200
244339- 244341		300
298908- 298915		800
300364- 300365		200
TOTAL:		\$ 2100

Date of Doc 9-4-01

Date of Rec't 9-4-01

Amount Rec'd \$ 2 100.00

Amount Earned \$2,100.00

480 POL
481 NOI
482 MAINT
396 TRANS
635 AMEND

AMC Number	Code	Amount
TOTAL:		\$

Date Entered: 10/24/01 NH

Date Verified: 10/24/01 MEH

Sent to Accts: _____

Date Earned: _____

NOTES:

SEP 4 2001


**OFFICIAL RECORDS OF
PINAL COUNTY RECORDER**
LAURA DEAN-LYTLE

DATE: 07/16/01 TIME: 1629
FEE : 9.00
PAGES: 1
FEE NO: 2001-032000

2001 AUG 35 A 10:23

**NOTICE OF FEE PAID
AND INTENT TO HOLD**

Requested By:

Return To: Grefco Minerals
36994 Summit Lake Rd.
Burney, CA 96013

State Arizona County Pinal
Mining District Pioneer Assessment Year 2002

I, the undersigned state: that certain fees required by law were paid for the benefit of the following contiguous mining claims in the mining assessment year ending at noon on September 1, 2001

Name of Claim	Sec.	T	R	M	Original Location Bk Pg	Amended Location Bk Pg	BLM Record
Lit No. 1	19, 20	1S	12E	GSR	1624 176	AMC	298908
Lit No. 2	19, 20	1S	12E	GSR	1624 179	AMC	298909
Lit No. 3	19	1S	12E	GSR	1307 933-934	AMC	244339
Lit No. 4	30	1S	12E	GSR	1006 958-959	AMC	104033
Lit No. 5	30	1S	12E	GSR	1006 960-961	AMC	104034
Lit No. 6	30	1S	12E	GSR	1624 185	AMC	298910
Lit No. 7A	19	1S	12E	GSR	1624 187	AMC	298911
Lit No. 7B	19	1S	12E	GSR	1624 189	AMC	298912
Lit No. 7C	19	1S	12E	GSR	1624 191	AMC	298913
Lit No. 8	19	1S	12E	GSR	1061 642-643	AMC	130722
Lit No. 9	30	1S	12E	GSR	1170 191-192	AMC	201588
Lit No. 10	30	1S	12E	GSR	1170 193-194	AMC	201589
Lit No. 11	19	1S	12E	GSR	1006 962-963	AMC	104035
Lit No. 12	30	1S	12E	GSR	1627 145	AMC	300364
Lit No. 13	30	1S	12E	GSR	1624 181	AMC	298914
Lit No. 15	20	1S	12E	GSR	1307 935-936	AMC	244340
Lit No. 16	29	1S	12E	GSR	1307 937-938	AMC	244341

Fee and Intent to Hold
\$ 1,700 Holding fee was paid
to the BLM in lieu of annual
assessment work for years
2002

Date
2001


Value
\$ 1,700

The name of and the address of the person who paid the fee is: Grefco Minerals, 36994 Summit Lake Rd.
Burney, CA 96013 ATTN: Rocky Torgimson

The owner of the claim is: Grefco Minerals

All monuments, claim posts, and claim notices are clearly in place on the mining claim subscribed and sworn to me, the 11th day of JULY, 2001

Signature of Agent


State of California
County of Shasta

Deanna B. Ospital, Notary Public
Deanna B. Ospital 7/11/01

ENTERED IN COMPUTER

10/24/01 MTH

Laid to Rest

7001 AUG 35 A 11:23
NOTICE OF FEE PAID
AND INTENT TO HOLD

Requested By:



Return To: Grefco Minerals
36994 Summit Lake Rd.
Burney, CA 96013

State Arizona County Pinal
Mining District Pioneer Assessment Year 2002

I, the undersigned state: that certain fees required by law were paid for the benefit of the following contiguous mining claims in the mining assessment year ending at noon on September 1, 2001.

Name of Claim	Sec.	T	R	M	Original Location		Amended Location		BLM Record
					Bk	Pg	Bk	Pg	
Lit No. 18	19	1S	12E	GSR	1061	640-641	AMC		130723
Lit No. 19	19	1S	12E	GSR	1006	964-965	AMC		104036
Lit No. 20	30	1S	12E	GSR	1627	147	AMC		300365
Lit No. 21	19	1S	12E	GSR	1624	183	AMC		298915

Fee and Intent to Hold
\$ 400 Holding fee was paid
to the BLM in Lieu of annual
assessment work for years
2002.

Date
2001

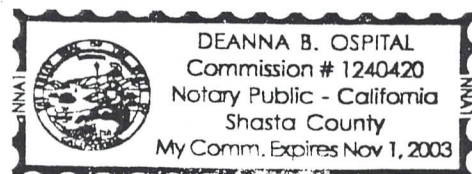
Value	\$ 400
-------	--------

The name of and the address of the person who paid the fee is: Grefco Minerals, 36994 Summit Lake Rd.
Burney, CA 96013 ATTN: Rocky Torgrimson

The owner of the claim is: **Grefco Minerals**

All monuments, claim posts, and claim notices are clearly in place on the mining claim subscribed and sworn to me, the 11th day of JULY, 2001.

Signature of Agent



State of California
County of Shasta
Deanna B. Ospital, Notary Public
Deanna B. Ospital 7/11/01

United States Department of the Interior
Bureau of Land Management
BUSINESS & SUPPORT SVCS DIV
222 N CENTRAL AVE
PHOENIX, AZ 85004 -2203
Phone: (602) 417-9200

Receipt

No:

372225

Transaction #: 390964

Date of Transaction: 09/04/2001

CUSTOMER: GREFCO MINERALS, INC.
36994 SUMMIT LAKE RD.
BURNEY, CA 96013

LINE #	QTY	COMMODITY / SUBJECT / ACTION / PRODUCT	REMARKS	UNIT PRICE	TOTAL
1	1.00	LOCATABLE MINERALS / MINING CLAIMS-NOT NEW-UNADJUD, ONE AUTH NO. ONLY / MINING CLAIM MONEY RECEIVED (455)	MAINT 2002 (21)	- n/a -	\$2,100.00
TOTAL:					\$2,100.00

PAYMENT INFORMATION

1	AMOUNT:	\$2,100.00	POSTMARKED:	08/30/2001
	TYPE:	CHECK	RECEIVED:	09/04/2001
	CHECK NO:	38984		
	NAME:	GREFCO MINERALS INC. 36994 SUMMIT LAKE RD. BURNEY CA 96013		

REMARKS

CASE SERIAL NUMBER INFORMATION

TRNS #	LINE #	CASES
390964	1	AMC298908/\$2100.00

This receipt was generated by the automated BLM Collections and Billings System and is a paper representation of a portion of the official electronic record contained therein.

POSTMARKED
TIMELY

GREFCO MINERALS, INC.
36994 SUMMIT LAKE RD.
BURNEY, CA 96013

CERTIFIED MAIL



7000 0600 0022 9914 6059



RECEIVED
REAU
IMAGE

9-4-2001

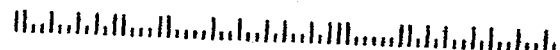
2001 AUG 35

A 10:23

ST. CANNON
PHOENIX, AZ

BUREAU OF LAND MANAGEMENT
222 NORTH CENTRAL AVE.
PHOENIX, AZ 85004

85004+2203



Receipt #: 63275

Amount Received: 2100.00

Date: 8/4/2000

Transaction #: 76296

Lead #: 300364, 298908,

244339, 201588,

130722, 104033

AMC #	Code	\$\$\$\$
104033 - 104036	482	400
130722 - 130723	482	200
201588 - 201589	482	200
244339 - 244341	482	300
298908 - 298915	482	800
300364 - 300365	482	200

AMC #	Code	\$\$\$\$

Total: \$2100.0

480---POL-----\$5
481---NOI-----\$5
482---Maint.---\$100
396---Trf.-----\$5
635---Amd.-----\$5
379---Refund

Entered: [Signature] 8/7/00
Date

Verified: [Signature] 8-9-00
Date

Sent to Accounts: 8-9-00
Date

Earned by Accounts: _____
Date

② E
When recorded mail to:
DICALITE MINERALS CORP
36994 SUMMIT LAKE RD
BURNEY CA 96013



OFFICIAL RECORDS OF
PINAL COUNTY RECORDER
LAURA DEAN-LYTLE

DATE: 06/23/00 TIME: 1606
FEE : 9.00
PAGES: 2
FEE NO: 2000-026282

(The above space reserved for recording information)

CAPTION HEADING

NOTICE OF FEE PAID & INTENT TO HOLD

DO NOT DISCARD THIS PAGE. THIS COVER PAGE IS RECORDED AS PART OF YOUR DOCUMENT. THE CERTIFICATE OF RECORDATION WITH THE FEE NUMBER IN THE UPPER RIGHT CORNER IS THE PERMANENT REFERENCE NUMBER OF THIS DOCUMENT IN THE PINAL COUNTY RECORDER'S OFFICE.

RECEIVED
BUREAU OF
LAND MANAGEMENT
Aug 4 10 17 AM '00
STAFF
PHOTOGRAPHY

10E

RECEIVED
BUREAU OF
LAND MANAGEMENT
Aug 11 10 17 AM '00
ARIZONA
STATE OFFICE
PHOENIX, ARIZONA

NOTICE OF FEE PAID AND INTENT TO HOLD

Requested By:

Return To: Grefco Minerals
36994 Summit Lake Rd.
Burney, CA 96013

State Arizona County Pinal
Mining District Pioneer Assessment Year 2001

I, the undersigned state: that certain fees required by law were paid for the benefit of the following contiguous mining claims in the mining assessment year ending at noon on September 1, 2000

Name of Claim	Sec.	T	R	M	Original Location Bk Pg	Amended Location Bk Pg	BLM Record
Lit No. 1	19, 20	1S	12E	GSR	1624 176	AMC	298908
Lit No. 2	19, 20	1S	12E	GSR	1624 179	AMC	298909
Lit No. 3	19	1S	12E	GSR	1307 933-934	AMC	244339
Lit No. 4	30	1S	12E	GSR	1006 958-959	AMC	104033
Lit No. 5	30	1S	12E	GSR	1006 960-961	AMC	104034
Lit No. 6	30	1S	12E	GSR	1624 185	AMC	298910
Lit No. 7A	19	1S	12E	GSR	1624 187	AMC	298911
Lit No. 7B	19	1S	12E	GSR	1624 189	AMC	298912
Lit No. 7C	19	1S	12E	GSR	1624 191	AMC	298913
Lit No. 8	19	1S	12E	GSR	1061 642-643	AMC	130722
Lit No. 9	30	1S	12E	GSR	1170 191-192	AMC	201588
Lit No. 10	30	1S	12E	GSR	1170 193-194	AMC	201589
Lit No. 11	19	1S	12E	GSR	1006 962-963	AMC	104035
Lit No. 12	30	1S	12E	GSR	1627 145	AMC	300364
Lit No. 13	30	1S	12E	GSR	1624 181	AMC	298914
Lit No. 15	20	1S	12E	GSR	1307 935-936	AMC	244340
Lit No. 16	29	1S	12E	GSR	1307 937-938	AMC	244341

Fee and Intent to Hold
\$ 1,700 Holding fee was paid
to the BLM in Lieu of annual
assessment work for years
2001.

Date
2000

Value
\$ 1,700

The name of and the address of the person who paid the fee is: Grefco Minerals, 36994 Summit Lake Rd.
Burney, CA 96013 ATTN: Rocky Torgrimson

The owner of the claim is: Grefco Minerals

All monuments, claim posts, and claim notices are clearly in place on the mining claim subscribed and sworn to me, the 19th day of JUNE, 2000

Signature of Agent

State of California
County of Shasta

Lori Winningham, Notary Public
6/19/00

ENTERED INTO COMPUTER
8/7/00
VERIFIED
8/9/00

2

When recorded mail to:
DICALITE MINERALS CORP
36994 SUMMIT LAKE RD
BURNEY CA 96013



OFFICIAL RECORDS OF
PINAL COUNTY RECORDER
LAURA DEAN-LYTLE

DATE: 06/23/00 TIME: 1606
FEE : 9.00
PAGES: 2
FEE NO: 2000-026281

(The above space reserved for recording information)

CAPTION HEADING

NOTICE OF FEE PAID & INTENT TO HOLD

DO NOT DISCARD THIS PAGE. THIS COVER PAGE IS RECORDED AS PART OF YOUR DOCUMENT. THE CERTIFICATE OF RECORDATION WITH THE FEE NUMBER IN THE UPPER RIGHT CORNER IS THE PERMANENT REFERENCE NUMBER OF THIS DOCUMENT IN THE PINAL COUNTY RECORDER'S OFFICE.

RECEIVED
BUREAU OF
LAND MANAGEMENT
JUN 4 10 17 AM '00
STATE OF ARIZONA
PINAL COUNTY RECORDER'S OFFICE

NOTICE OF FEE PAID AND INTENT TO HOLD

Requested By:

Return To: Grefco Minerals
36994 Summit Lake Rd.
Burney, CA 96013

State Arizona County Pinal
Mining District Pioneer Assessment Year 2001

I, the undersigned state: that certain fees required by law were paid for the benefit of the following contiguous mining claims in the mining assessment year ending at noon on September 1, 2000.

Name of Claim	Sec.	T	R	M	Original Location Bk Pg	Amended Location Bk Pg	BLM Record
Lit No. 18	19	1S	12E	GSR	1061 640-641	AMC	130723✓
Lit No. 19	19	1S	12E	GSR	1006 964-965	AMC	104036✓
Lit No. 20	30	1S	12E	GSR	1627 147	AMC	300365✓
Lit No. 21	19	1S	12E	GSR	1624 183	AMC	298915

Fee and Intent to Hold	Date	Value
<u>\$ 400</u> Holding fee was paid	2000	\$ 400
to the BLM in Lieu of annual		
assessment work for years		
<u>2001.</u>		

The name of and the address of the person who paid the fee is: Grefco Minerals, 36994 Summit Lake Rd.
Burney, CA 96013 ATTN: Rocky Torgrimson

The owner of the claim is: Grefco Minerals

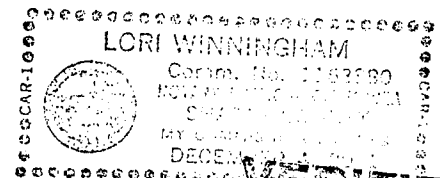
All monuments, claim posts, and claim notices are clearly in place on the mining claim subscribed and sworn to me, the 19th day of JUNE, 2000.

Signature of Agent

[Handwritten Signature]

State of California
County of Shasta

Lori Wunningham, Notary Public
[Handwritten Signature] 6/19/00



VERIFIED
[Handwritten Signature] 8/9/00

ENTERED INTO COMPUTER

[Handwritten Signature] 8/7/00

United States Department of the Interior
Bureau of Land Management
BUSINESS & SUPPORT SVCS DIV
222 N CENTRAL AVE
PHOENIX, AZ 85004 -2203
Phone: (602) 417-9200

Receipt

No:

163275

Transaction #: 176296

Date of Transaction: 08/04/2000

CUSTOMER: GREFCO MINERALS
23705 CRENSHAW BLVD
TORRANCE, CA 90505

LINE #	QTY	COMMODITY / SUBJECT / ACTION / PRODUCT	REMARKS	UNIT PRICE	TOTAL
1	1	LOCATABLE MINERALS / MINING CLAIMS-ACCOUNTS/UNADJUDICATED / MINING CLAIM MONEY RECEIVED (455)	MAINT 2001 (21)	- n/a -	\$2,100.00
TOTAL:					\$2,100.00

PAYMENT INFORMATION

1	AMOUNT:	\$2,100.00	POSTMARKED:	08/02/2000
	TYPE:	CHECK	RECEIVED:	08/04/2000
	CHECK NO:	36882		
	NAME:	GREFCO MINERALS INC. 23705 CRENSHAW BLVD TORRANCE CA 90505		

REMARKS

CASE SERIAL NUMBER INFORMATION

TRNS #	LINE #	CASES
176296	1	AMC298908


This receipt was generated by the automated BLM Collections and Billings System and is a paper representation of a portion of the official electronic record contained therein.

GREFCO MINERALS, INC.
36994 SUMMIT LAKE RD.
BURNEY, CA 96013

CERTIFIED MAIL



7000 0600 0022 9914 6288



BUREAU OF LAND MANAGEMENT
222 NORTH CENTRAL AVE.
PHOENIX, AZ 85004

FIRST CLASS

RECEIVED
BUREAU OF
LAND MANAGEMENT

AUG 4 10 16 AM '00

ARIZONA
STATE OFFICE
PHOENIX, ARIZONA

RETURN RECEIPT
REQUESTED


**RETURN RECEIPT
REQUESTED**

A5004-2203



10e

Grefco Minerals
36994 Summit Lake Rd
Burney, CA 96013



**OFFICIAL RECORDS OF
PINAL COUNTY RECORDER**
LAURA DEAN-LYTLE

DATE: 07/06/99 TIME: 1637
FEE : 9.00
PAGES: 1
FEE NO: 1999-030779

Ame 298908
244339
104033
103093
201588
300364
130722

NOTICE OF FEE PAID AND INTENT TO HOLD

Requested By:

Return To: Grefco Minerals
36994 Summit Lake Rd.
Burney, CA 96013

State Arizona County Pinal
Mining District Pioneer Assessment Year 2000

I, the undersigned state: that certain fees required by law were paid for the benefit of the following contiguous mining claims in the mining assessment year ending at noon on September 1, 1999.

Name of Claim					Original Location		Amended Location		BLM Record
	Sec.	T	R	M	Bk	Pg	Bk	Pg	
Lit No. 1	19, 20	1S	12E	GSR	1624	176		AMC	298908
Lit No. 2	19, 20	1S	12E	GSR	1624	179		AMC	298909
Lit No. 3	19	1S	12E	GSR	1307	933-934		AMC	244339
Lit No. 4	30	1S	12E	GSR	1006	958-959		AMC	104033
Lit No. 5	30	1S	12E	GSR	1006	960-961		AMC	104034
Lit No. 6	30	1S	12E	GSR	1624	185		AMC	298910
Lit No. 7A	19	1S	12E	GSR	1624	187		AMC	298911
Lit No. 7B	19	1S	12E	GSR	1624	189		AMC	298912
Lit No. 7C	19	1S	12E	GSR	1624	191		AMC	298913
Lit No. 8	19	1S	12E	GSR	1061	642-643		AMC	130722
Lit No. 9	30	1S	12E	GSR	1170	191-192		AMC	201588
Lit No. 10	30	1S	12E	GSR	1170	193-194		AMC	201589
Lit No. 11	19	1S	12E	GSR	1006	962-963		AMC	104035
Lit No. 12	30	1S	12E	GSR	1627	145		AMC	300364
Lit No. 13	30	1S	12E	GSR	1624	181		AMC	298914
Lit No. 15	20	1S	12E	GSR	1307	935-936		AMC	244340
Lit No. 16	29	1S	12E	GSR	1307	937-938		AMC	244341

Fee and Intent to Hold
\$ 1,700 Holding fee was paid
to the BLM in Lieu of annual
assessment work for years
2000.


Date
1999

Value
\$ 1,700

The name of and the address of the person who paid the fee is: Grefco Minerals, 36994 Summit Lake Rd.
Burney, CA 96013 ATTN: Rocky Torgrimson

The owner of the claim is: Grefco Minerals

All monuments, claim posts, and claim notices are clearly in place on the mining claim subscribed and sworn to me, the 2nd day of July 19 99.



Signature of Agent

66 JUL 9 99

Shannon R Moffatt
Notary Public
ex 12-4-01

VERIFIED
TK 12-06-99

SHANNON MOFFATT
Comm. No. 1163879
NOTARY PUBLIC - CALIFORNIA
SHASTA COUNTY
MY COMMISSION EXPIRES
DECEMBER 4, 2001

ENTERED INTO COMPUTER

5/3 2/23/99

De Grefco Minerals
36994 Summit Lake Rd
Burney, CA 96013



OFFICIAL RECORDS OF
PINAL COUNTY RECORDER

LAURA DEAN-LYTLE

DATE: 07/06/99 TIME: 1637
FEE : 9.00
PAGES: 1
FEE NO: 1999-030780

NOTICE OF FEE PAID AND INTENT TO HOLD

Requested By:

Return To: Grefco Minerals
36994 Summit Lake Rd.
Burney, CA 96013

State Arizona County Pinal
Mining District Pioneer Assessment Year 2000

I, the undersigned state: that certain fees required by law were paid for the benefit of the following contiguous mining claims in the mining assessment year ending at noon on September 1, 1999.

Name of Claim	Sec.	T	R	M	Original Location Bk Pg	Amended Location Bk Pg	BLM Record
Lit No. 18	19	1S	12E	GSR	1061 640-641	AMC	130723
Lit No. 19	19	1S	12E	GSR	1006 964-965	AMC	104036
Lit No. 20	30	1S	12E	GSR	1627 147	AMC	300365
Lit No. 21	30	1S	12E	GSR	1624 183	AMC	298915

Fee and Intent to Hold
\$ 400 Holding fee was paid
to the BLM in Lieu of annual
assessment work for years
2000.

Date
1999

Value
\$ 400

The name of and the address of the person who paid the fee is: Grefco Minerals, 36994 Summit Lake Rd.
Burney, CA 96013 ATTN: Rocky Torgrimson


The owner of the claim is: Grefco Minerals

All monuments, claim posts, and claim notices are clearly in place on the mining claim subscribed and
sworn to me, the 2nd day of July 19 99.

Signature of Agent

Shannon R. Moffatt
Notary Public
EX 12-4-01

ENTERED INTO COMPUTER
80 8/23/99



UNITED STATES
DEPARTMENT OF THE INTERIOR
BUREAU OF LAND MANAGEMENT

RECEIPT AND ACCOUNTING ADVICE

NO. 2296576

CD/AZ

08/16/99

Subject: CLAIM MAINTENANCE FEE 2000

2 15 13

2,100.00

Applicant:

GREFO MINERALS
36994 SUMMIT LAKE RD
BURNET OR 96813
ATTN: ROCKY TORGERSON

OK 34495

Remitter:

Assignor:

LEASE MANAGEMENT DATA									
<input type="checkbox"/> NEW <input type="checkbox"/> UPDATE <input type="checkbox"/> PAYMENT									
ORIGINAL SERIAL NO.	ASG.	TYPE	ST.	CTY.	FUND SYMBOL			ACRES/UNITS	RATE
AMC 20890A ET AL	(2)								
AMOUNT	ANV. DATE	EXP. DATE	BILL CYC.	S/C	DISTRICT	NEXT BILL	MISC. DATA	U of M	ACTUAL UNITS
ASSIGNMENT SERIAL NO.	ASG.	TYPE	ST.	CTY.	FUND SYMBOL			ACRES/UNITS	RATE
AMOUNT	ANV. DATE	EXP. DATE	BILL CYC.	S/C	DISTRICT	NEXT BILL	MISC. DATA	U of M	ACTUAL UNITS
APPLY REMITTANCE									
ACTION	FUND SYMBOL		CTY.	AMOUNT					
FILING FEE									
RENTAL									
UNEARNED									
REFUND									
TOTAL									
AMOUNT DUE									
Remarks: BY: _____ DATE: _____									
<div style="display: flex; justify-content: space-between;"> <div> <input type="checkbox"/> Lease in Escrow? <input type="checkbox"/> KGS? <input type="checkbox"/> Auto Escalates? <input type="checkbox"/> Auto Renew? </div> <div> Of Interest? Operating Rights? Operator Bond Filed? </div> </div>									
<div style="display: flex; justify-content: space-between;"> <div> FOR MMS USE ONLY BILLEE NUMBER OCS SECTION CODE </div> <div> FOREST REFUGE _____ _____ _____ _____ </div> </div>									

RECEIVED
BUREAU OF
LAND MANAGEMENT
JUL 8 9 59 AM '98

298908-
104033-
244339
130722
201588-

NOTICE OF FEE PAID
AND INTENT TO HOLD

Requested By:

Return To: Grefco
P.O.Box 939
Lompoc, CA 934

ARIZONA
STATE OFFICE
PHOENIX, AZ 85004

State Arizona County Pinal
Mining District Pioneer Assessment Year 1999

I, the undersigned state: that certain fees required by law were paid for the benefit of the following contiguous mining claims in the mining assessment year ending at noon on September 1, 1998

Name of Claim	Sec.	I	R	M	Original Location Bk Pg	Amended Location Bk Pg	BLM Record
Lit No. 1	19,20	1S	12E	GSR	1624 176	AMC	298908
Lit No. 2	19,20	1S	12E	"	1624 179	"	298909
Lit No. 3	19	1S	12E	"	1307 933-934	"	244339
Lit No. 4	30	1S	12E	"	1006 958-959	"	104033
Lit No. 5	30	1S	12E	"	1006 960-961	"	104034
Lit No. 6	30	1S	12E	"	1624 185	"	298910
Lit No. 7A	19	1S	12E	"	1624 187	"	298911
Lit No. 7B	19	1S	12E	"	1624 189	"	298912
Lit No. 7C	19	1S	12E	"	1624 191	"	298913
Lit No. 8	19	1S	12E	"	1061 642-643	"	130722
Lit No. 9	30	1S	12E	"	1170 191-192	"	201588
Lit No. 10	30	1S	12E	"	1170 193-194	"	201589
Lit No. 11	19	1S	12E	"	1006 962-963	"	104035
Lit No. 12	30	1S	12E	"	1627 145	"	300364
Lit No. 13	30	1S	12E	"	1624 181	"	298914
Lit No. 15	20	1S	12E	"	1307 935-936	"	244340
Lit No. 16	29	1S	12E	"	1307 937-938	"	244341

Fee and Intent to Hold _____ Date _____ Value _____
\$1700 Holding fee was paid 1998 \$1700
to the BLM in Lieu of annual
assessment work for years
1999

The name of the and address of the person who paid the fee is: Grefco Minerals, P.O.Box 939, Lompoc, CA 93438
Attn: David Jenkins

The owner of the claim is: Grefco Minerals

All monuments, claim posts, and claim notices are clearly in place on the mining claim subscribed and sworn to me, the _____ day of May 1998.

David Jenkins
Signature of Agent

ENTERED IN COMPUTER
7/9/98 J

VERIFIED
JUL 9 1998

TGJ1
MELISSA N DICKEY
COMM. #1077083
NOTARY PUBLIC - CALIFORNIA
SANTA BARBARA COUNTY
My Comm. Expires Nov. 5, 1999
TGJ1

all De

NOTICE OF FEE PAID AND INTENT TO HOLD

Requested By:

Return To: Grefco
P.O. Box 939
Lompoc, CA 9343

State Arizona County Pinal
Mining District Pioneer Assessment Year 1999

I, the undersigned state: that certain fees required by law were paid for the benefit of the following contiguous mining claims in the mining assessment year ending at noon on September 1, 1998

Name of Claim	Sec.	T	R	M	Original Location Bk	Pg	Amended Location Bk	Pg	BLM Record
Lit No. 18	19	1S	12E	GSR	1061	640-641	AMC		130723
Lit No. 19	19	1S	12E	"	1006	964-965	"		101036
Lit No. 20	30	1S	12E	"	1627	147	"		300365
Lit No. 21	19	1S	12E	"	1624	183	"		298915

RECEIVED
BUREAU OF
LAND MANAGEMENT
JUL 8 9 59 AM '98
ARIZONA
STATE OFFICE
PHOENIX, ARIZONA

Fee and Intent to Hold
\$400 Holding fee was paid
to the BLM in Lieu of annual
assessment work for years
1999

Date 1998 Value \$400

The name of the and address of the person who paid the fee
is: Grefco Minerals, P.O. Box 939, Lompoc, CA 93438
Attn: David Jenkins

The owner of the claim is: Grefco Minerals

All monuments, claim posts, and claim notices are clearly in
place on the mining claim subscribed and sworn to me. The
28 day of May 1998

VERIFIED
JUL 9 1998

David Jenkins
Signature of Agent

ENTERED IN COMPUTER

7/9/98



MELISSA N DICKEY
COMM. #1077083
NOTARY PUBLIC - CALIFORNIA
SANTA BARBARA COUNTY
My Comm. Expires Nov 5, 1999



MELISSA N DICKEY
COMM. #1077083
NOTARY PUBLIC - CALIFORNIA
SANTA BARBARA COUNTY
My Comm. Expires Nov 5, 1999

UNITED STATES
DEPARTMENT OF THE INTERIOR
BUREAU OF LAND MANAGEMENT

RECEIPT AND ACCOUNTING ADVICE

No. 2389025 04

07/08/98

2,100.00

Subject: Claim Maintenance Fee 1999- (21)

LM/AZ
2 3 13

Applicant:

Grefco Minerals
Attn: David Jenkins
PO Box 939
Lompoc, CA. 93438Remitter: GREFCO Minerals INC
23705 Crenshaw Blvd Suite 101
Torrance Ca 90505
CK # 031264

Assignor:

LEASE MANAGEMENT DATA ☐ NEW ☐ UPDATE ☐ PAYMENT

ORIGINAL SERIAL NO.	ASG.	TYPE	ST.	CTY.	FUND SYMBOL	ACRES/UNITS	RATE
AMC 298908, ETAL							

AMOUNT	ANV. DATE	EXP. DATE	BILL CYC.	S/C	DISTRICT	NEXT BILL	MISC. DATA	U of M	ACTUAL UNITS

ASSIGNMENT SERIAL NO.	ASG.	TYPE	ST.	CTY.	FUND SYMBOL	ACRES/UNITS	RATE

AMOUNT	ANV. DATE	EXP. DATE	BILL CYC.	S/C	DISTRICT	NEXT BILL	MISC. DATA	U of M	ACTUAL UNITS

APPLY REMITTANCE

ACTION	FUND SYMBOL	CTY.	AMOUNT
FILING FEE			
RENTAL			
UNEARNED			
REFUND			
TOTAL			
AMOUNT DUE			

Remarks:

BY:

DATE:

- ☐ Lease in Escrow?
☐ KGS?
☐ Auto Escalates?
☐ Auto Renew?

Of Interest?
Operating Rights?
Operator
Bond Filed?

FOR MMS USE ONLY

BILLEE	FOREST REFUGE
NUMBER	
OCS SECTION	
CODE	

130722
298908
RECEIVED
BUREAU OF LAND MANAGEMENT 201588
244339
300364
104033

NOTICE OF FEE PAID
AND INTENT TO HOLD

JUL 8 10 19 AM '96

Requested By:

ARIZONA
Return to Grefco
STATE OFFICE
PHOENIX, ARIZONA Box 939
Lompoc, CA 93

State Arizona County Pinal
Mining District Pioneer Assessment Year 1997
I, the undersigned state: that certain fees required by law were
paid for the benefit of the following contiguous mining claims, in
the mining assessment year ending at noon on September 1, 1996.

Name of Claim	Sec.	T	R	M	Original Location Bk Pg	Amended Location Bk Pg	BLM Record
Lit No. 1	19,20	1S	12E	GSR	1624 176	AMC	298908 ✓
Lit No. 2	19,20	1S	12E	"	1624 179	"	298909 ✓
Lit No. 3	19	1S	12E	"	1307 933-934	"	244339 ✓
Lit No. 4	30	1S	12E	"	1006 958-959	"	104033 ✓
Lit No. 5	30	1S	12E	"	1006 960-961	"	104034 ✓
Lit No. 6	30	1S	12E	"	1624 185	"	298910 ✓
Lit No. 7A	19	1S	12E	"	1624 187	"	298911 ✓
Lit No. 7B	19	1S	12E	"	1624 189	"	298912 ✓
Lit No. 7C	19	1S	12E	"	1624 191	"	298913 ✓
Lit No. 8	19	1S	12E	"	1061 642-643	"	130722 ✓
Lit No. 9	30	1S	12E	"	1170 191-192	"	201588 ✓
Lit No. 10	30	1S	12E	"	1170 193-194	"	201589 ✓
Lit No. 11	19	1S	12E	"	1006 962-963	"	104035 ✓
Lit No. 12	30	1S	12E	"	1627 145	"	300364 ✓
Lit No. 13	30	1S	12E	"	1624 181	"	298914 ✓
Lit No. 15	20	1S	12E	"	1307 935-936	"	244340 ✓
Lit No. 16	29	1S	12E	"	1307 937-938	"	244341 ✓

Fee and Intent to Hold Date Value
\$1700 Holding fee was paid 1996 \$1700
to the BLM in Lieu of annual
assessment work for years
1997

The name of the and address of the person who paid the fee
is: Grefco Mineral, P.O. Box 939, Lompoc, CA 93438

Attn: David Jenkins
The owner of the claim is: Grefco Minerals

All monuments, claim posts, and claim notices are clearly in
place on the mining claim subscribed and sworn to me, the
15 day of May 19 96.

David Jenkins
Signature of Agent



ENTERED IN COMPUTER

7/12/96 AM SR

JUL 8 10 19 AM '96

NOTICE OF FEE PAID
AND INTENT TO HOLD

Requested By:

ARIZONA
STATE OFFICE
Phoenix, Arizona
P.O. Box 939
Lompoc, CA 934

State Arizona County Pinal
Mining District Pioneer Assessment Year 1997
I, the undersigned state: that certain fees required by law were
paid for the benefit of the following contiguous mining claims in
the mining assessment year ending at noon on September 1, 1996.

Name of Claim	Original Location				Amended Location		BLM Record
	Sec.	T	R	M	Bk	Pg	
Lit No. 18	19	1S	12E	GSR	1061	640-641	AMC 130723 ✓
Lit No. 19	19	1S	12E	"	1006	964-965	" 104036 ✓
Lit No. 20	30	1S	12E	"	1627	147	" 300365 ✓
Lit No. 21	19	1S	12E	"	1624	183	" 298915 ✓

Fee and Intent to Hold \$400 Date 1996 Value \$400
Holding fee was paid
to the BLM in Lieu of annual
assessment work for years
1997

The name of the and address of the person who paid the fee
is: Grefco Minerals, P.O. Box 939, Lompoc, CA 93438
Attn: David Jenkins
The owner of the claim is: Grefco Minerals

All monuments, claim posts, and claim notices are clearly in
place on the mining claim subscribed and sworn to me. The
15 day of May 19 96.

David Jenkins
Signature of Agent

[Handwritten Signature]



UNITED STATES
DEPARTMENT OF THE INTERIOR
BUREAU OF LAND MANAGEMENT

RECEIPT AND ACCOUNTING ADVICE

NO. **2228133**

04

TS/AZ

07/08/96

Subject: CLAIM MAINTENANCE FEE 1997 (21)

2 8 13

2,100.00

Applicant:

GREFCO MINERAL
P.O. BOX 939
LOMPOC, CA 93438

Remitter: CHECK # 022144
GREFCO
23705 CRENSHAW BLVE., SUITE 101
TORRANCE, CA 90505

Assignor:

LEASE MANAGEMENT DATA ☐ NEW ☐ UPDATE ☐ PAYMENT

ORIGINAL SERIAL NO.	ASG.	TYPE	ST.	CTY.	FUND SYMBOL	ACRES/UNITS	RATE
AMC298908 EY/AL							

AMOUNT	ANV. DATE	EXP. DATE	BILL CYC.	S/C	DISTRICT	NEXT BILL	MISC. DATA	U of M	ACTUAL UNITS

ASSIGNMENT SERIAL NO.	ASG.	TYPE	ST.	CTY.	FUND SYMBOL	ACRES/UNITS	RATE

AMOUNT	ANV. DATE	EXP. DATE	BILL CYC.	S/C	DISTRICT	NEXT BILL	MISC. DATA	U of M	ACTUAL UNITS

APPLY REMITTANCE

ACTION	FUND SYMBOL	CTY.	AMOUNT
FILING FEE			
RENTAL			
UNEARNED			
REFUND			
TOTAL			
AMOUNT DUE			

Remarks:

298908 - 298909 2
244339 - 244341 3
104033 - 104034 2
298910 - 298915 6
130722 - 130723 2
201588 - 201589 2
104035 - 104036 2
300364 - 300365 2

BY:

DATE:

- ☐ Lease in Escrow?
☐ KGS?
☐ Auto Escalates?
☐ Auto Renew?

Of Interest?
Operating Rights?
Operator
Bond Filed?

FOR MMS USE ONLY

BILLEE	FOREST REFUGE
NUMBER	
OCS SECTION	
CODE	

298908
244339
104033
130722
201588
300364 SR

RECEIVED
BLM AZ STATE OFFICE

JUL 13 '95

NOTICE OF FEE PAID
AND INTENT TO HOLD

RECEIVED
BLM AZ STATE OFFICE

JUN 13 '95

9:00 A.M.
PHOENIX, ARIZONA

Requested By:

Return to: Grefco, Inc.
P.O. Box 939
Lompoc, CA 93433

State Arizona County Pinal
Mining District Pioneer Assessment Year 1996
I, the undersigned state: that certain fees required by law were
paid for the benefit of the following contiguous mining claims in
the mining assessment year ending at noon on September 1, 1995.

Name of Claim	Original Location	Amended Location	BLM Record
Sec. T R M Bk Pg	Bk Pg	Bk Pg	
Lit No. 1 ✓ 19,20 1S 12E GSR	1624 176	AMC	298908
Lit No. 2 ✓ 19,20 1S 12E "	1624 179	"	298909
Lit No. 3 ✓ 19 1S 12E "	1307 933-934	"	244339 ✓
Lit No. 4) 30 1S 12E "	1006 958-959	"	104033
Lit No. 5) 30 1S 12E "	1006 960-961	"	104034
Lit No. 6 ✓ 30 1S 12E "	1624 185	"	298910
Lit No. 7A) 19 1S 12E "	1624 187	"	298911
Lit No. 7B) 19 1S 12E "	1624 189	"	298912
Lit No. 7C) 19 1S 12E "	1624 191	"	298913
Lit No. 8 ✓ 19 1S 12E "	1061 642-643	"	130722 ✓
Lit No. 9) 30 1S 12E "	1170 191-192	"	201588
Lit No. 10) 30 1S 12E "	1170 193-194	"	201589
Lit No. 11 ✓ 19 1S 12E "	1006 962-963	"	104035 ✓
Lit No. 12 ✓ 30 1S 12E "	1627 145	"	300364 ✓
Lit No. 13 ✓ 30 1S 12E "	1624 181	"	298914 ✓
Lit No. 15) 20 1S 12E "	1307 935-936	"	244340
Lit No. 16) 29 1S 12E "	1307 937-938	"	244341

Fee and Intent to Hold
\$1700 Holding fee was paid
to the BLM in lieu of annual
assessment work for years
1996

Date
August 1995

Value
\$1700

The name of the and address of the person who paid the fee
is: Grefco, Inc. P.O. Box 939, Lompoc, CA 93438
Attn: David Jenkins

The owner of the claim is: _____
Grefco, Inc.


All monuments, claim posts, and claim notices are clearly in
place on the mining claim subscribed and sworn to me, the
29th day of June 1995.

Signature of Agent

8/4/95

ENTERED IN COMPUTER

1996 Maintenance fee



17

RECEIVED
BLM FIELD OFFICE

JUN 13 '95

NOTICE OF FEE PAID
AND INTENT TO HOLD

9:00 AM

PHOENIX, ARIZONA

Requested By:

Return To: Grefco, Inc.

P.O. Box 939

Lompoc, CA 93438

State Arizona County Pinal
Mining District Pioneer Assessment Year 1996

I, the undersigned state: that certain fees required by law were paid for the benefit of the following contiguous mining claims in the mining assessment year ending at noon on September 1, 1995.

Name of Claim	Original Location	Amended Location	BLM Record
Sec. T R M Bk Pg	Bk Pg	Bk Pg	
Lit No. 18 ✓ 19 1S 12E GSR 1061 640-641	AMC	130723 ✓	
Lit No. 19 ✓ 19 1S 12E " 1006 964-965	"	104036 ✓	
Lit No. 20 ✓ 30 1S 12E " 1627 147	"	300365 ✓	
Lit No. 21 ✓ 19 1S 12E " 1624 183	"	298915 ✓	

Fee and Intent to Hold
\$400 Holding fee was paid
to the BLM in Lieu of annual
assessment work for years
1996

Date
August 1995

Value
\$400

The name of the and address of the person who paid the fee
is: Grefco, Inc. P.O. Box 939, Lompoc, CA 93438
Attn: David Jenkins

The owner of the claim is:
Grefco, Inc.

All monuments, claim posts, and claim notices are clearly in
place on the mining claim subscribed and sworn to me, The
29th day of June 1995.

David Jenkins
Signature of Agent



CLAIRE SHIRLEY
COMM. #1057974
NOTARY PUBLIC - CALIFORNIA
SANTA BARBARA COUNTY
My Comm. Expires May 8, 1999

sqm

4

DICALITE®

P.O. Box 939
3800 San Julian Road
Lompoc, CA 93438

Fold at line over top of envelope to the
right of the return address

CERTIFIED

Z 194 059 384

MAIL



0000

U.S. POSTAGE
PAID
LOMPOC, CA
93438
JUL 11, 95
AMOUNT

\$2.52
00066318-05


**RETURN RECEIPT
REQUESTED**

JUL 13 1995

RECEIVED
ST. M. AZ STATE OFFICE

Bureau of Land Management
Siete Square 3707 N. 7th
P.O. Box 16563
Phoenix, AZ 85014

RECEIVED
ST. M. AZ STATE OFFICE
JUL 13 1995



UNITED STATES
DEPARTMENT OF THE INTERIOR
BUREAU OF LAND MANAGEMENT

RECEIPT AND ACCOUNTING ADVICE

NO. **2147246**
07/14/95

BF/AZ

Subject: CLAIM MAINTENANCE FEE 1996 (21)

2 39 13

2,100.00

Applicant:

GREFCO, INC.
ATTN: DAVID JENKINS
PO BOX 939
LOMPOC, CA 93438

Remitter: SAME - CK #0192190
GREFCO, INC.
23705 CRENSHAW BLVD.
TORRANCE, CA 90505

Assignor:

LEASE MANAGEMENT DATA ☐ NEW ☐ UPDATE ☐ PAYMENT

ORIGINAL SERIAL NO.	ASG.	TYPE	ST.	CTY.	FUND SYMBOL	ACRES/UNITS	RATE
AMC 298908, ET AL							

AMOUNT	ANV. DATE	EXP. DATE	BILL CYC.	S/C	DISTRICT	NEXT BILL	MISC. DATA	U of M	ACTUAL UNITS

ASSIGNMENT SERIAL NO.	ASG.	TYPE	ST.	CTY.	FUND SYMBOL	ACRES/UNITS	RATE

AMOUNT	ANV. DATE	EXP. DATE	BILL CYC.	S/C	DISTRICT	NEXT BILL	MISC. DATA	U of M	ACTUAL UNITS

APPLY REMITTANCE			
ACTION	FUND SYMBOL	CTY.	AMOUNT
FILING FEE			
RENTAL			
UNEARNED			
REFUND			
TOTAL			
AMOUNT DUE			

Remarks:

AMC 298908-298915
244339-244341
104033-104036
130722-130723
201588-201589
300364-300365
SR

BY:

DATE:

☐ Lease in Escrow?
☐ KGS?
☐ Auto Escalates?
☐ Auto Renew?

Of Interest?
Operating Rights?
Operator
Bond Filed?

FOR MMS USE ONLY

BILLEE	FOREST REFUGE
NUMBER	
OCS SECTION	
CODE	

AMC 298908
 4339 244339 (21) W
 104033
 130722 AMC 30034
 201588 8-16-94
 JB

**NOTICE OF FEE PAID
 AND INTENT TO HOLD**

Requested By:

Return To:

State Arizona County Pinal
 Mining District Pioneer Assessment Year 1995

I, the undersigned state: that certain fees required by law were paid for the benefit of the following contiguous mining claims in the mining assessment year ending at noon on September 1, 1994.

Name of Claim				Original Location		Amended Location		BLM Record
	Sec.	T	R	M	Bk	Pg	Bk	Pg
Lit No. 1	19,20	15	12E	GSA	1624	176	AMC	298908
Lit No. 2	19,20	15	12E	"	1624	179		298909
Lit No. 3	19	15	12E	"	1307	933-934		244339
Lit No. 4	30	15	12E	"	1006	958-959		104033
Lit No. 5	30	15	12E	"	1006	960-961		104034
Lit No. 6	30	15	12E	"	1624	185		298910
Lit No. 7A	19	15	12E	"	1624	187		298911
Lit No. 7B	19	15	12E	"	1624	189		298912
Lit No. 7C	19	15	12E	"	1624	191		298913
Lit No. 8	19	15	12E	"	1061	642-643		130722
Lit No. 9	30	15	12E	"	1170	191-192		201588
Lit No. 10	30	15	12E	"	1170	193-194		201589
Lit No. 11	19	15	12E	"	1006	962-963		104035
Lit No. 12	30	15	12E	"	1627	145		300364
Lit No. 13	30	15	12E	"	1624	181		298914
Lit No. 15	20	15	12E	"	1307	935-936		244340
Lit No. 16	29	15	12E	"	1307	937-938		244341

Fee and Intent to Hold
 \$1700 Holding fee was paid
 to the BLM in Lieu of annual
 assessment work for years
1995

Date
August 1994

Value
 \$1700

The name of the and address of the person who paid the fee is: Grefco Inc. Attn. David Jenkins

P.O. Box 939 Lompoc Ca. 93438

The owner of the claim is:

Grefco Inc.

All monuments, claim posts, and claim notices are clearly in place on the mining claim subscribed and sworn to me, the 29th day of July 1994.

David Jenkins
 Signature of Agent

ENTERED IN COMPUTER

PHOENIX, ARIZONA
 9:00 A.M.

RECEIVED
 BLM AZ STATE OFFICE
 AUG 4 1994

NOTICE OF FEE PAID AND INTENT TO HOLD

Requested By:

Return To:

State Arizona County Pinal
Mining District Pioneer Assessment Year 1995
I, the undersigned state: that certain fees required by law were paid for the benefit of the following contiguous mining claims in the mining assessment year ending at noon on September 1, 1994.

Name of Claim	Original Location	Amended Location	BLM Record
Sec. T R M	Bk Pg	Bk Pg	
Lit No. 18	19 1S 12E GSR 1061 640-641	AMC	130723
Lit No. 19	19 1S 12E GSR 1006 964-965		104036
Lit No. 20	30 1S 12E GSR 1627 147		300365
Lit No. 21	19 1S 12E GSR 1624 183		298915

RECEIVED
BLM AZ STATE OFFICE
Aug 4 1994
9:00 AM
PHOENIX, ARIZONA

Fee and Intent to Hold Date Value
\$400 Holding fee was paid August 1994 \$400
to the BLM in Lieu of annual
assessment work for years
1995

The name of the and address of the person who paid the fee is: Grefco Inc. Attn: David Jenkins
P.O. Box 939 Compos Ca 93436

The owner of the claim is:
Grefco Inc.

All monuments, claim posts, and claim notices are clearly in place on the mining claim subscribed and sworn to me, the 29th day of July 1994.

David Jenkins
Signature of Agent

(4)

DicaLite®


P.O. Box 939
3800 San Julian Road
Lompoc, CA 93438

Fold at line over top of envelope to the
right of the return address

CERTIFIED

P 224 743 020

MAIL



UNITED STATES
POSTAL SERVICE

0000

ALWAYS

U.S. POSTAGE

PAID

LOMPOC, CA

93438

AUG 01 1994

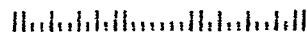
AMOUNT

\$2.29

00021304-03

Bureau of Land Management
Siete Square 3707 N 7th
P.O. Box 16563
Phoenix, AZ 85014

RECEIVED
U.S. POST OFFICE
PHOENIX, AZ
AUG 01 1994
9:00 AM
PHOENIX, AZ



**NOTICE OF FEE PAID
AND INTENT TO HOLD**

Requested By:

Return To: **Grefco Inc.**
3800 San Julian Rd.
P.O. Box 939
Lompoc, CA 93438

State Arizona County Pinal
Mining District Pioneer Assessment Year

I, the undersigned state: that certain fees required by law were paid for the benefit of the following contiguous mining claims in the mining assessment year ending at noon on September 1, 1993.

Name of Claim				Original Location		Amended Location		BLM Record
	Sec.	T	R	M	Bk Pg	Bk Pg	Pg	
Lit No. 1	19,20	1S	12E	GSR	1624 176			AMC 298908
Lit No. 2	19,20	1S	12E	GSR	1624 179			AMC 298909
Lit No. 3	19	1S	12E	GSR	1307 933-934			AMC 244339 ✓
Lit No. 4	30	1S	12E	GSR	1006 958-959			AMC 104033
Lit No. 5	30	1S	12E	GSR	1006 960-961			AMC 104034
Lit No. 6	30	1S	12E	GSR	1624 185			AMC 298910
Lit No. 7A	19	1S	12E	GSR	1624 187			AMC 298911
Lit No. 7B	19	1S	12E	GSR	1624 189			AMC 298912
Lit No. 7C	19	1S	12E	GSR	1624 191			AMC 298913
Lit No. 8	19	1S	12E	GSR	1061 642-643			AMC 130722 ✓
Lit No. 9	30	1S	12E	GSR	1170 191-192			AMC 201588
Lit No. 10	30	1S	12E	GSR	1170 193-194			AMC 201589
Lit No. 11	19	1S	12E	GSR	1006 962-963			AMC 104035 ✓
Lit No. 12	30	1S	12E	GSR	1627 145			AMC 300364 ✓
Lit No. 13	30	1S	12E	GSR	1624 181			AMC 298914 ✓
Lit No. 15	20	1S	12E	GSR	1307 935-936			AMC 244340
Lit No. 16	29	1S	12E	GSR	1307 937-938			AMC 244341

Fee and Intent to Hold
\$3,400 Holding fee was paid
to the BLM in lieu of annual
assessment work for years
1993 and 1994

Date 7-15-93 Value \$3,400

The name of the and address of the person who paid the fee is: Grefco, Inc.

P.O. Box 939, Lompoc, CA 93438

The owner of the claim is: Grefco, Inc.

P.O. Box 939, Lompoc, CA 93438

All monuments, claim posts, and claim notices are placed on the mining claim subscribed and sworn to on the 15 day of July 1993.

Daniel Johnson
Signature of Agent

ENTERED IN COMPUTER

update 482
1993
and
1994

RECEIVED
JUL 23 1993
9:00 A.M.
PHOENIX, ARIZONA
BY MAIL SERVICE

278908
244339
104033
130722
201588
300364 Jr

NOTICE OF FEE PAID AND INTENT TO HOLD

Requested By:

Return To: **Grefco Inc.**
3800 San Julian Rd.
P.O. Box 939
Lompoc, CA 93438

State Arizona County Pinal
Mining District Pioneer Assessment Year _____

I, the undersigned state: that certain fees required by law were paid for the benefit of the following lapsed mining claims in the mining assessment year ending at noon on September 1, 1993

Name of Claim	Original Location	Assessed Location	Assessment Year	Assessment Fee	Assessment Status
Lit No. 18 19 1S 12E GSR 1061	640-641	AMC 130723	✓		
Lit No. 19 19 1S 12E GSR 1006	964-965	AMC 104036	✓		
Lit No. 20 30 1S 12E GSR 1627	147	AMC 300365	✓		
Lit No. 21 19 1S 12E GSR 1624	183	AMC 298915	✓		

Fee and Intent to Hold
\$800.00 Holding fee was paid
to the BLM in lieu of annual
assessment work for years
1993 and 1994

7-15-93

\$800.00

The name of the person or persons who own the claim is:

Grefco, Inc.
P.O. Box 93, Lompoc, CA 93438

The owner of the claim is **Grefco, Inc.**
P.O. Box 939, Lompoc, CA 93438

All improvements, claims, and interests in the claim
were performed and recorded on July 15, 1993

David Johnson
State Agent

ENTERED IN COMPUTER

482
1993 + 1994

RECEIVED
PLM AZ STATE OFFICE
JUL 23 '93
9:00 A.M.
PHOENIX, ARIZONA

UNITED STATES
DEPARTMENT OF THE INTERIOR
BUREAU OF LAND MANAGEMENT

RECEIPT AND ACCOUNTING ADVICE

NO. 1901047

Subject: CLAIM RENTAL FEE 1993 & 1994 (21)

WG/AZ

07/23/93

Applicant:

2 3 13

4,200.00

GREFCO INC.
BOX 939
LOMPOC CA. 93438 97266

GREFCO INC.
Remitter: 3435 W. LOMITA BLVD.
TORRANCE CA. 90509

Assignor:

LEASE MANAGEMENT DATA										<input type="checkbox"/> NEW	<input type="checkbox"/> UPDATE	<input type="checkbox"/> PAYMENT
ORIGINAL SERIAL NO.	ASG.	TYPE	ST.	CTY.	FUND SYMBOL				ACRES/UNITS	RATE		
AMC 298908, ET AL												
AMOUNT	ANV. DATE	EXP. DATE	BILL CYC.	S/C	DISTRICT	NEXT BILL	MISC. DATA	U of M	ACTUAL UNITS			
ASSIGNMENT SERIAL NO.	ASG.	TYPE	ST.	CTY.	FUND SYMBOL				ACRES/UNITS	RATE		
AMOUNT	ANV. DATE	EXP. DATE	BILL CYC.	S/C	DISTRICT	NEXT BILL	MISC. DATA	U of M	ACTUAL UNITS			

APPLY REMITTANCE			
ACTION	FUND SYMBOL	CTY.	AMOUNT
FILING FEE			
RENTAL			
UNEARNED			
REFUND			
TOTAL			
AMOUNT DUE			

Remarks:

BY:

DATE:

<input type="checkbox"/> Lease in Escrow?	
<input type="checkbox"/> KGS?	Of Interest?
<input type="checkbox"/> Auto Escalates?	Operating Rights?
<input type="checkbox"/> Auto Renew?	Operator
	Bond Filed?

FOR MMS USE ONLY		
BILLEE	NUMBER	FOREST REFUGE
OCS SECTION		
CODE		

104033
130722
201588
244339
298908
300364

SR
PR

OFFICIAL RECORDS OF
PINAL COUNTY RECORDER
KATHLEEN C. FELIX

DATE: 10AUG92 TIME: 1155
FEE: \$5.00 \$4.00 \$5.00
PAGES: 002
DOCKET: 1845 PAGE: 105
INSTRUMENT # 052013

09/4/92

1845-105

AFFIDAVIT OF LABOR

Recording Requested By:

Grefco Inc.
3800 San Julian Rd.
P.O. Box 939
Lompoc, CA 93438

RETURN TO

State Arizona

County Pinal

Mining District Pioneer

Assessment Year 1992

I, the undersigned state: that certain labor and/or improvements required by law were made upon or for the benefit of the following contiguous mining claims in the mining assessment year ending at noon on September 1, 1992.

Name of Claim	Original Location	Amended Location	BLM Record
Lit No.8 ✓	Sec. 19 T 1S R 12E M GSR Book 1061 Page 642-643		
Lit No.9 ✓	30 1S 12E GSR 1170 191-192		AMC 130722 ✓
Lit No.10 ✓	30 1S 12E GSR 1170 193-194		AMC 201588 ✓
Lit No.11 ✓	19 1S 12E GSR 1006 962-963		AMC 201589 ✓
Lit No.12 ✓	30 1S 12E GSR 1627 145		AMC 104035 ✓
Lit No.13 ✓	30 1S 12E GSR 1624 181		AMC 300364 ✓
Lit No.15 ✓	20 1S 12E GSR 1307 935-936		AMC 298914 ✓
Lit No.16 ✓	29 1S 12E GSR 1307 937-938		AMC 244340 ✓ AMC 244341 ✓

Labor and Improvements

	Date	Value
Exploration Drilling, Sampling and road work		In Excess of \$ 800
		Assessment Work

Name and address of the person who performed the labor or made the improvements is: Name Grefco Inc.

owner of the claim: Name Grefco, Inc.
Address 3435 W. Lomita Blvd., Torrance, CA 90509

monuments, claim posts, and claim notices are clearly in place on the mining claim Subscribed and sworn to me, the 5th day of August 1992.

[Signature]
Signature of Agent

9:00 A.M.
PHOENIX, ARIZONA

Nov 6 '92

RECEIVED
BLM, AZ STATE OFFICE



Staple

Individual
MS-201 (Rev. 8-1-79)
Stamp

STATE OF CALIFORNIA
COUNTY OF Santa Barbara } ss.
On August 5, 1992 before me,
the undersigned, a Notary Public in and for said County and State,
personally appeared David Jenkins

☐ personally known to me
☒ proved to me on the basis of satisfactory evidence
to be the person(s) whose name(s) is subscribed to the within
instrument, and acknowledged that he executed it.


Signature Mona Fay Miller
Notary Public in and for said County and State



FOR NOTARY STAMP

RECEIVED
S.L.M. AZ STATE OFFICE
Nov 6 '92
9:00 A.M.
PHOENIX, ARIZONA

104033
244339
298908
SR



OFFICIAL RECORDS OF
PINAL COUNTY RECORDER
KATHLEEN C. FELIX

DATE: 10AUG92 TIME: 1155
FEE: \$5.00 \$4.00 \$5.00
PAGES: 002
DOCKET: 1845 PAGE: 107
INSTRUMENT # 052014

5/4/5

1845-107

AFFIDAVIT OF LABOR

Recording Requested By: Grefco Inc. RETURN TO
3800 San Julian Rd.
P.O. Box 939
Lompoc, CA 93458

State Arizona County Pinal
Mining District Pioneer Assessment Year 1992

I, the undersigned state: that certain labor and/or improvements required by law were made upon or for the benefit of the following contiguous mining claims in the mining assessment year ending at noon on September 1, 1992.

Name of Claim					Original Location	Amended Location	BLM Record
	Sec.	T	R	M	Book	Page	
Lit No.1	19,20	1S	12E	GSR	1624	176	AMC 298908
Lit No.2	19,20	1S	12E	GSR	1624	179	AMC 298909
Lit No.3	19	1S	12E	GSR	1307	933-934	AMC 244339
Lit No.4	30	1S	12E	GSR	1006	958-959	AMC 104033
Lit No.5	30	1S	12E	GSR	1006	960-961	AMC 104034
Lit No.6	30	1S	12E	GSR	1624	185	AMC 298910
Lit No.7A	19	1S	12E	GSR	1624	187	AMC 298911
Lit No.7B	19	1S	12E	GSR	1624	189	AMC 298912
Lit No.7C	19	1S	12E	GSR	1624	191	AMC 298913

Labor and Improvements Date Value
Exploration Drilling, Sampling 1992 In Excess of \$ 900
and road work Assessment Work
1992 Performed

The name and address of the person who performed the labor or made the improvements is: Name Grefco Inc.

Address _____

The owner of the claim: Name Grefco, Inc.

Address 3435 W. Lomita Blvd. Torrance, CA 90509

All monuments, claim posts, and claim notices are clearly in place on the mining claim Subscribed and sworn to me, the 5th day of August 1992.

David Johnson
Signature of Agent

PHOENIX, ARIZONA
9:00 A.M.
May 6 1992

RECEIVED
BLM AZ STATE OFFICE

RECEIVED
S.B. STATE OFFICE
Nov 6 '92
9:00 A.M.
PHOENIX, ARIZONA

MID-STATE
BANK
STAPLE

STATE OF CALIFORNIA }
COUNTY OF Santa Barbara } SS.
On August 5, 1992 before me,
the undersigned, a Notary Public in and for said County and State,
personally appeared David Jenkins

☐ personally known to me
☒ proved to me on the basis of satisfactory evidence
to be the person(s) whose name(s) is subscribed to the within
instrument, and acknowledged that he executed it.

Signature Mona Fay Miller
Notary Public in and for said County and State

Individual
MS-201 (5-83) 262
STAPLE



FOR NOTARY STAMP



November 3, 1992

Attn: Recordation Office
Bureau of Land Management
P.O. Box 16563
Phoenix, AZ 85014

Enclosed are assessment Affidavits for the year 1992
to be filed with your office.

Thank you.

Debbie Thornburg

Debbie Thornburg

RECEIVED
BLM, AZ STATE OFFICE
NOV 6 '92
9:00 A.M.
PHOENIX, ARIZONA

UNITED STATES
DEPARTMENT OF THE INTERIOR
BUREAU OF LAND MANAGEMENT

RECEIPT AND ACCOUNTING ADVICE

NO. 1950628 04

WG/AZ

11/09/92

OK
105.00

Subject: AFFIDAVITS OF ASSESSMENT (21)

2 5 12

Applicant:

GREFCO INC
3435 W LOMITA BLVD
TORRANCE CA 90509

PO BOX 939
3800 San Julian Rd
Lompoc, CA 93438
SAME-CK 00178557

Remitter:

Assignor:

LEASE MANAGEMENT DATA ☐ NEW ☐ UPDATE ☐ PAYMENT

ORIGINAL SERIAL NO.	ASG.	TYPE	ST.	CTY.	FUND SYMBOL	ACRES/UNITS	RATE
AMC 130723, ET AL							

AMOUNT	ANV. DATE	EXP. DATE	BILL CYC.	S/C	DISTRICT	NEXT BILL	MISC. DATA	U of M	ACTUAL UNITS

ASSIGNMENT SERIAL NO.	ASG.	TYPE	ST.	CTY.	FUND SYMBOL	ACRES/UNITS	RATE

AMOUNT	ANV. DATE	EXP. DATE	BILL CYC.	S/C	DISTRICT	NEXT BILL	MISC. DATA	U of M	ACTUAL UNITS

APPLY REMITTANCE			
ACTION	FUND SYMBOL	CTY.	AMOUNT
FILING FEE			
RENTAL			
UNEARNED			
REFUND			
TOTAL			
AMOUNT DUE			

Remarks:

BY:

DATE:

ACK

- ☐ Lease in Escrow?
☐ KGS?
☐ Auto Escalates?
☐ Auto Renew?
- Of Interest?
Operating Rights?
Operator
Bond Filed?

FOR MMS USE ONLY

BILLEE	FOREST REFUGE
NUMBER	
OCS SECTION	
CODE	

CASE FOLDER COPY

RECEIVED
B.L.M. AZ STATE OFFICE

OCT 7 '91

9:00 A.M.
PHOENIX, ARIZONA



OFFICIAL RECORDS OF
PINAL COUNTY RECORDER
KATHLEEN C. FELIX

DATE: 06AUG91 TIME: 1000
FEE: \$5.00 \$4.00 \$5.00
PAGES: 001
DOCKET: 1764 PAGE: 586
INSTRUMENT # 017370

05/4/5

1764-586

AFFIDAVIT OF LABOR

298908
244339
104033
se
q

Recording Requested By:

Grefco Inc.
3800 San Julian Rd.
P.O. Box 930
Lompoc, CA 93436

RETURN TO

State Arizona County Pinal
Mining District Pioneer Assessment Year 1991

I, the undersigned state: that certain labor and/or improvements required by law were made upon or for the benefit of the following contiguous mining claims in the mining assessment year ending at noon on September 1, 1991.

Name of Claim	Original Location	Amended Location	BLM Record
	Sec. T R M Book Page	Book Page	
Lit No. 1	19, 20 1S 12E GSR 1624 176		AMC 298908
Lit No. 2	19, 20 1S 12E GSR 1624 179		AMC 298909
Lit No. 3	19 1S 12E GSR 1307 933-934		AMC 244339
Lit No. 4	30 1S 12E GSR 1006 958-959		AMC 104033
Lit No. 5	30 1S 12E GSR 1006 960-961		AMC 104034
Lit No. 6	30 1S 12E GSR 1624 185		AMC 298910
Lit No. 7A	19 1S 12E GSR 1624 187		AMC 298911
Lit No. 7E	19 1S 12E GSR 1624 189		AMC 298912
Lit No. 7C	19 1S 12E GSR 1624 191		AMC 298913

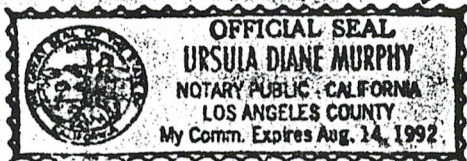
Labor and Improvements	Date	Value
<u>roadwork, culverts installed</u>		In Excess of \$ 900
<u>mineral survey</u>		Assessment Work Performed

The name and address of the person who performed the labor or made the improvements is: Name Grefco Inc.
Address 3800 San Julian Rd; Lompoc Ca 93436
The owner of the claim: Name Grefco, Inc.
Address 3435 W. Lomita Blvd. Torrance, CA 90509

All monuments, claim posts, and claim notices are clearly in place on the mining claim Subscribed and sworn to me, the 22 day of July 1991.

Donald J. Johnson
Signature of Agent

Ursula Diane Murphy



Grefco, Inc

OFFICIAL RECORDS OF
PINAL COUNTY RECORDER
KATHLEEN C. FELIX

DATE: 05AUG91 TIME: 1000
FEE: \$5.00 \$4.00 \$5.00
PAGES: 001
DOCKET: 1764 PAGE: 587
INSTRUMENT # 017371

05/4/5 1764-587 OCT 7 '91

9:00 A.M.
PHOENIX, ARIZ
AFFIDAVIT OF LABOR

Recording Requested By:

Grefco Inc.
2800 San Julian Rd.
P.O. Box 939
Lompoc, CA 93438

RETURN TO

130722
201588
104035
300364
298914
244340
JR
qj

State Arizona County Pinal
Mining District Pioneer Assessment Year 1991

I, the undersigned state: that certain labor and/or improvements required by law were made upon or for the benefit of the following contiguous mining claims in the mining assessment year ending at noon on September 1, 1991.

noon on September 17, 1977.

<u>Name of Claim</u>	<u>Original Location</u>	<u>Amended Location</u>	<u>BLM Record</u>						
	<u>Sec.</u>	<u>T</u>	<u>R</u>	<u>M</u>	<u>Book</u>	<u>Page</u>	<u>Book</u>	<u>Page</u>	
Lit No.8 ✓	19	1S	12E	GSR	1061	642-643			AMC 130722 ✓
Lit No.9	30	1S	12E	GSR	1170	191-192			AMC 201588
Lit No.10	30	1S	12E	GSR	1170	193-194			AMC 201589
Lit No.11 ✓	19	1S	12E	GSR	1006	962-963			AMC 104035 ✓
Lit No.12 ✓	30	1S	12E	GSR	1627	145			AMC 300364 ✓
Lit No.13 ✓	30	1S	12E	GSR	1624	181			AMC 298914 ✓
Lit No.15	20	1S	12E	GSR	1307	935-936			AMC 244340
Lit No.16	29	1S	12E	GSR	1307	937-938			AMC 244341

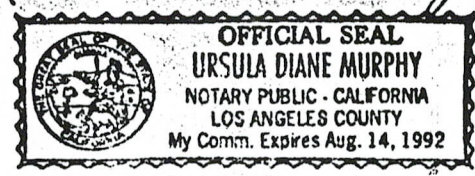
Labor and Improvements	Date	Value
<u>Roadwork, culverts installed</u>		<u>In Excess of \$800</u>
<u>mineral survey</u>		<u>Assessment Work</u>
		<u>Performed</u>

The name and address of the person who performed the labor or made the improvements is: Name Grefco Inc
Address 3800 San Julian Rd; Lompoc Ca 93436
The owner of the claim: Name Grefco, Inc.
Address 3435 W. Lomita Blvd., Torrance, CA 90509

All monuments, claim posts, and claim notices are clearly in place on the mining claim Subscribed and sworn to me, the 22 day of July 1991.

David Jackson
Signature of Agent

Ursula Diane Murphy



AFFIDAVIT OF LABOR

130722
201588
104035
300364
298914
244340
SP
CR

Recording Requested By: _____

RETURN TO _____

State Arizona County Pinal
Mining District Pioneer Assessment Year 1990

I, the undersigned state: that certain labor and/or improvements required by law were made upon or for the benefit of the following contiguous mining claims in the mining assessment year ending at noon on September 1, 1990.

<u>Name of Claim</u>					<u>Original Location</u>	<u>Amended Location</u>	<u>BLM Record</u>
	<u>Sec.</u>	<u>T</u>	<u>R</u>	<u>M</u>	<u>Book</u>	<u>Page</u>	<u>Book</u> <u>Page</u>
Lit No.8	19	1S	12E	GSR	1061	642-643	✓AMC 130722 ✓
Lit No.9	30	1S	12E	GSR	1170	191-192	✓AMC 201588 ✓
Lit No.10	30	1S	12E	GSR	1170	193-194	✓AMC 201589 ✓
Lit No.11	19	1S	12E	GSR	1006	962-963	✓AMC 104035 ✓
Lit No.12	30	1S	12E	GSR	1627	145	✓AMC 300364 ✓
Lit No.13	30	1S	12E	GSR	1624	181	✓AMC 298914 ✓
Lit No.15	20	1S	12E	GSR	1307	935-936	✓AMC 244340 ✓
Lit No.16	29	1S	12E	GSR	1307	937-938	✓AMC 244341 ✓

Labor and Improvements	Date	Value
Establish new drill roads and correct old road erosion with bulldozer	1990	In Excess of \$ 800
Mineral survey with approved operating plan		Assessment Work
		Performed

OP#89-12-02-006

The name and address of the person who performed the labor or made the improvements is: Name Sullivan Asphalt Seal & Stripe

Address Rt.1 Box 32D, Globe, Arizona 85501

The owner of the claim: Name Grefco, Inc.

Address 3435 W. Lomita Blvd., Torrance, CA 90509

All monuments, claim posts, and claim notices are clearly in place on the mining claim Subscribed and sworn to me, the 20 day of July 1990.


Chris D. Hood

Signature of Agent

Lynn Powell

RECEIVED

BLM AZ STATE OFFICE



AUG 16 1990

7:45 A.M.

PHOTOGRAPH, CALIFORNIA

298908
244339
104033
JK
JP

AFFIDAVIT OF LABOR

Recording Requested By: _____

RETURN TO _____

State Arizona County Pinal
Mining District Pioneer Assessment Year 1990

I, the undersigned state: that certain labor and/or improvements required by law were made upon or for the benefit of the following contiguous mining claims in the mining assessment year ending at noon on September 1, 1990.

Name of Claim	Original Location	Amended Location	BLM Record						
	Sec.	T	R	M	Book	Page	Book	Page	
Lit No.1	19,20	1S	12E	GSR	1624	176			X AMC 298908
Lit No.2	19,20	1S	12E	GSR	1624	179			X AMC 298909
Lit No.3	19	1S	12E	GSR	1307	933-934			X AMC 244339 ✓
Lit No.4	30	1S	12E	GSR	1006	958-959			X AMC 104033
Lit No.5	30	1S	12E	GSR	1006	960-961			X AMC 104034
Lit No.6	30	1S	12E	GSR	1624	185			X AMC 298910
Lit No.7A	19	1S	12E	GSR	1624	187			X AMC 298911
Lit No.7B	19	1S	12E	GSR	1624	189			X AMC 298912
Lit No.7C	19	1S	12E	GSR	1624	191			X AMC 298913

Labor and Improvements	Date	Value
Establish new drill roads and correct old road erosion with bulldozer.	1990	In Excess of \$ 900
Mineral survey with approved operating plan	Performed	Assessment Work

The name and address of the person who performed the labor or made the improvements is: Name Sullivan Asphalt Seal & Stripe

Address RT.1 Box 32D, Globe, Arizona 85501

The owner of the claim: Name Grefco, Inc.

Address 3435 W. Lomita Blvd. Torrance, CA 90509


All monuments, claim posts, and claim notices are clearly in place on the mining claim Subscribed and sworn to me, the 20 day of July 1990.

Chris D. Hood

Signature of Agent

Lynn Powell

RECEIVED
B.L.M. AZ STATE OFFICE



AUG 16 1990

7:45 A.M.
PHOENIX, ARIZONA

104033
RECEIVED 244339
BLM AZ STATE OFFICE

AFFIDAVIT OF LABOR

JUL 07 1989

1:05 A.M.
PHOENIX, ARIZONA

Recording Requested By: Grefco Inc.
3800 San Julian Rd.
P.O. Box 939
Lompoc, CA 93438

RETURN TO

State Arizona County Pinal
Mining District Pioneer Assessment Year 1989

I, the undersigned state: that certain labor and/or improvements required by law were made upon or for the benefit of the following contiguous mining claims in the mining assessment year ending at noon on September 1, 1989..

Name of Claim					Original Location		Amended Location		BLM Record
	Sec.	T	R	M	Book	Page	Book	Page	
Lit #4	30	1S	12E	GSR	1006	958			AMC 104033
Lit #5	30	1S	12E	GSR	1006	960			AMC 104034
Lit #11	19	1S	12E	GSR	1006	962			AMC 104035
Lit #19	19	1S	12E	GSR	1006	964			AMC 104036
Lit #3	19	1S	12E	GSR					AMC 244339
Lit #15	20	1S	12E	GSR					AMC 244340
Lit #16	29	1S	12E	GSR					AMC 244341

Labor and Improvements	Date	Value
drilling, grader road work	1989	In Excess of \$ 700 ⁰⁰
		Assessment Work
		Performed

The name and address of the person who performed the labor or made the improvements is:

Name Grefco, Inc. - Minerals Div.
3800
Address San Julian Rd. P.O. Box 939 Lompoc, CA. 93436

The owner of the claim:

Name Grefco, Inc.
Address 3435 Lomita Blvd. Torrance, CA. 90509



OFFICIAL SEAL
KATHLEEN C. IVORY
Notary Public, California
Principal Office in
Santa Barbara County
My Comm. Exp. Mar. 23, 1991

All monuments, claim posts, and claim notices are clearly in place on the mining claim
Subscribed and sworn to me, the 9th day of JUNE 19 89.

Chris O'Neil
SIGNATURE OF AGENT

Grefco Inc.
3800 San Julian Rd.
P.O. Box 939
Lompoc, CA 93438

Kathleen C. Ivory
Notary Public

104033 - 6
244339 - 41



July 5, 1989

RECEIVED
B.L.M. AZ STATE OFFICE

Attn: Recordation Office
Bureau of Land Management
P.O. Box 16563
Phoenix, AZ 85011

JUL 07 1989
7:45 A.M.
PHOENIX, ARIZONA

Enclosed are assessment affidavits for the year 1989
to be filed with your office.

Thank you.

Sincerely,
Chris D. Hood
Chris D. Hood

UNITED STATES
DEPARTMENT OF THE INTERIOR
BUREAU OF LAND MANAGEMENT

RECEIPT AND ACCOUNTING ADVICE

NO. 1566388

Subject:

AFFIDAVITS (29)

BF/AZ JUL 7 89 0 2 12

14500
OK

Applicant:

GREFCO INC.
3800 SAN JULIAN RD.
PO BOX 939
LOMPOC, CA 93438

Remitter:

SAME - CK #149282
3435 W. LOMITA BLVD.
TORRANCE, CA 90509

Assignor:

LEASE MANAGEMENT DATA									
<input type="checkbox"/> NEW <input type="checkbox"/> UPDATE <input type="checkbox"/> PAYMENT									
ORIGINAL SERIAL NO.	ASG.	TYPE	ST.	CTY.	FUND SYMBOL			ACRES/UNITS	RATE
AMC 40214-40222; AMC 40223-40231; AMC 136722 & 136723; AMC 201588 & 201589; AMC 104033-104036; AMC 344339-344341									
AMOUNT	ANV. DATE	EXP. DATE	BILL CYC.	S/C	DISTRICT	NEXT BILL	MISC. DATA	U of M	ACTUAL UNITS
ASSIGNMENT SERIAL NO.	ASG.	TYPE	ST.	CTY.	FUND SYMBOL			ACRES/UNITS	RATE
AMOUNT	ANV. DATE	EXP. DATE	BILL CYC.	S/C	DISTRICT	NEXT BILL	MISC. DATA	U of M	ACTUAL UNITS
APPLY REMITTANCE									
ACTION	FUND SYMBOL		CTY.	AMOUNT					
FILING FEE									
RENTAL									
UNEARNED									
REFUND									
TOTAL									
AMOUNT									
Remarks: <i>Acknowledged</i> <i>Bof</i>									
BY: _____ DATE: _____									
FOR MMS USE ONLY									
BILLER NUMBER					FOREST REFUGE				
OCS SECTION CODE									

☐ Lease in Escrow?
☐ EUS?
☐ Auto Escalates?
☐ Auto Renew?

☐ W. Interest?
☐ Operating Rights?
☐ Operator
☐ Best Filed?

104033

244339

22

AFFIDAVIT OF LABOR

RETURN TO

Recording Requested By: Grefco Inc.
3800 San Julian Rd.
P.O. Box 939
Lompoc, CA 93438

State Arizona County Pinal
Mining District Pioneer Assessment Year 1988

I, the undersigned state: that certain labor and/or improvements required by law were made upon or for the benefit of the following contiguous mining claims in the mining assessment year ending at noon on September 1, 1988..

Name of Claim					Original Location		Amended Location		BLM Record
	Sec.	T	R	M	Book	Page	Book	Page	
Lit #14 }	30	1S	12E	GSR	1006	958			AMC 104033
Lit #15 }	30	1S	12E	GSR	1006	960			AMC 104034
Lit #11 ✓	19	1S	12E	GSR	1006	962			AMC 104035
Lit #19 ✓	19	1S	12E	GSR	1006	964			AMC 104036
Lit #3 ✓	19	1S	12E	GSR					AMC 244339
Lit #15 }	20	1S	12E	GSR					AMC 244340
Lit #16 }	29	1S	12E	GSR					AMC 244341

Labor and Improvements	Date	Value
Construct new road for drilling	04/1988	In Excess of \$700.00
Purposes. Mining ore & Stockpiling		Assessment Work
		Performed

The name and address of the person who performed the labor or made the improvements is:

Name Grefco, Inc. - Minerals Div.
3800
Address San Julian P.O. Box 939 Lompoc, CA. 93436

The owner of the claim:

Name Grefco, Inc.
Address 3435 Lomita Blvd. Torrance, CA 90509

All monuments, claim posts, and claim notices are clearly in place on the mining claim

Subscribed and sworn to me, the 2nd day of May 1988

RECEIVED
B.L.M. AZ STATE OFFICE

MAY 12 1988

7:45 A.M.
PHOENIX, ARIZONA

Chris O Hood
SIGNATURE OF AGENT
Grefco Inc.
3800 San Julian Rd.
P.O. Box 939

OFFICIAL SEAL
KATHLEEN C. IVORY
Notary Public-California
Principal Office In

1430-334
AFFIDAVIT OF LABOR

876919
104033
244339

Recording Requested By:

GREFCO, INC.
333 NORTH 2nd
P.O. BOX 939
LOMPOC, CA 93436
(805) 736-4581

RETURN TO

RECEIVED

B.L.M. AZ STATE OFFICE

State Arizona County Pinal

Mining District Pioneer Assessment Year 1987

JUL 21 1987

I, the undersigned state: that certain labor and/or improvements required by law were made upon or for the benefit of the following contiguous mining claims in the mining assessment year ending at noon on September 1, 1987..
7:45 A.M.
PHOENIX, ARIZONA

Name of Claim					Original Location		Amended Location		BLM Record
	Sec.	T	R	M	Book	Page	Book	Page	
Lit #4	30	1S	12E	GSR	1006	958			AMC 104033 -
Lit #5	30	1S	12E	GSR	1006	960			AMC 104034 -
Lit #11	19	1S	12E	GSR	1006	962			AMC 104035 -
Lit #19	19	1S	12E	GSR	1006	964			AMC 104036 -
Lit #3	19	1S	12E	GSR					AMC 244339 -
Lit #15	20	1S	12E	GSR					AMC 244340 -
Lit #16	29	1S	12E	GSR					AMC 244341 -

Labor and Improvements

Date

Value

DRILLING

JUNE 1987 In Excess of \$ 700

Assessment Work

Performed

The name and address of the person who performed the labor or made the improvements is:

Name Grefco, Inc. - Minerals Div.

Address 333 NORTH 2ND, PO BOX 939 Lompoc, CA. 93436

The owner of the claim:

Name Grefco, Inc.

Address 3435 Lomita Blvd. Torrance, CA 90509

All monuments, claim posts, and claim notices are clearly in place on the mining claim


Subscribed and sworn to me, the 22 day of April 1987.

Chris D Hood
SIGNATURE OF AGENT

GREFCO, INC.
333 NORTH 2nd
P.O. BOX 939
LOMPOC, CA 93436
(805) 736-4581

ENTERED IN COMPUTER

7-24-87 gi



*** CERTIFICATE OF RECORDING ***

STATE OF ARIZONA, COUNTY OF PINAL (SS)
I HEREBY CERTIFY THAT THE WITHIN INSTRUMENT WAS FILED FOR RECORD IN
PINAL COUNTY, STATE OF ARIZONA. WITNESS MY HAND AND OFFICIAL SEAL.



NO: 876919	TIME: 1000 10JUL87	PAGES: 001	FEE:	\$ 5.00
				\$ 4.00
				\$ 5.00

KATHLEEN C. FELIX
PINAL COUNTY RECORDER, BY DEPUTY

LABOR

FROM: HOOD, CHRIS D
TO: LIT NO 03-05

RECEIVED
B.L.M. AZ STATE OFFICE

JUL 21 1987
7:45 A.M.
PHOENIX, ARIZONA

NOTICE
OF
INTENTION TO HOLD

244339

SN

BLM
Serial No. AMC
244339

Name of Claim or Site LIT 3 ✓

Description: APPROXIMATELY THE SOUTH 1/2 OF THE
SE 1/4 OF THE SE 1/4 OF SECTION 19,
T-1-S, R-12-E, GSR-B.M.

Township 1S ~~North~~, Range 12E ~~East~~, GSR-B.M.
~~North~~ ~~East~~ ~~B.M.~~

Owner(s) GREFCO INC

Mailing Address: 1515 EAST CHESTNUT AVE
LOMPOC, CA 93436

The above-named claim/site is being held by the owner(s) for the valuable minerals contained in and on said claim or site, or in case of a mill site in or on the associated claim; and the owner(s) intend to continue diligent exploration or development of said claim or site, or in the case of a mill site, the associated claim.

Reasons preventing or waiving the filing of Affidavit of Assessment Work or report of geological, geochemical or geophysical survey:

NOT REQUIRED AS OF THIS TIME

RECEIVED
B.L.M. AZ STATE OFFICE
JUN 19 1986

NOTICE
OF
INTENTION TO HOLD

BLM

Serial No. Amc
244340

Name of Claim or Site

LIT 15✓

Description:

APPROXIMATELY THE SOUTH 1/2 OF THE SW 1/4 OF
THE SW 1/4 OF SECTION 20, T1S, R12E, GSR-B.M.

Township 1S ~~North~~, Range 12E ~~East~~, GSR-B.M.

Owner(s)

GREFCO INC

Mailing Address:

1515 EAST CHESTNUT AVE
Lompoc, CA 93436

The above-named claim/site is being held by the owner(s) for the valuable minerals contained in and on said claim or site, or in case of a mill site in or on the associated claim; and the owner(s) intend to continue diligent exploration or development of said claim or site, or in the case of a mill site, the associated claim.

Reasons preventing or waiving the filing of Affidavit of Assessment Work or report of geological, geochemical or geophysical survey:

NOT REQUIRED AS OF THIS TIME

RECEIVED
B.L.M. AZ STATE OFFICE
JUN 19 1986
7-43 P.M.
PHOTO

NOTICE
OF
INTENTION TO HOLD

BLM
Serial No. AMC
244341 ✓

Name of Claim or Site

LIT 16 ✓

Description:

APPROXIMATELY THE NORTH 1/2 OF THE NW 1/4
OF THE NW 1/4 OF SECTION 29, T-1S, R-12E
GSR-Bm.

Township 1S ~~12E~~, Range 12E ~~12E~~, ~~12E~~ GSR-Bm

Owner(s)

GREFCO INC

Mailing Address:

1515 EAST CHESTNUT AVE
LOMPOC, CA 93436

The above-named claim/site is being held by the owner(s) for the valuable minerals contained in and on said claim or site, or in case of a mill site in or on the associated claim; and the owner(s) intend to continue diligent exploration or development of said claim or site, or in the case of a mill site, the associated claim.

Reasons preventing or waiving the filing of Affidavit of Assessment Work or report of geological, geochemical or geophysical survey:

NOT REQUIRED AS OF THIS TIME

RECEIVED
B.L.M. AZ STATE OFFICE

JUN 19 1986

PHOL



1515 E. Chestnut Avenue • Lompoc, California 93436



BUREAU OF LAND MANAGEMENT
SIETE SQUARE
3707 N. 7th ST
PHOENIX, AZ
85014



NOTICE!!

These documents have been scanned!

Do not place un-scanned documents beneath this notice!

Do not remove this notice from this file!

GPO Jacket No. 560-102
Print Order 61540
Rise Business Services, LLC
Job=AZ15 8/2/2019



Box Number= AZ15207



Claim Begin-End: AMC244339-AMC244341

5 Miscellaneous



AZ15207-3

AMC244031-AMC245744

244339

have 40208888

As soon as you know your new address, mail this card to all the people, businesses, and publications who send you mail.

For publications, tape an old address label over name and old address sections and complete new address. *MINING CLAIMS: - Page 4380 - 1*

of Fiche dated 8-27-86

Your name	Print or Type—Last Name, First Name, Middle Initial Grefco, Inc.			AMC! 40208 130722 56879 201588 104033 244339	
Old Address	No. and Street 1515 E. Chestnut	Apt. Suite No. —	P.O. Box —	R.D. No. —	
	Post Office State Lompoc, CA	ZIP Code 93436			
New Address	No. and Street P.O. Box 939	Apt. Suite No. —	P.O. Box —	R.D. No. —	
	Post Office State Lompoc, CA	ZIP Code 93438			
Sign Here	Signature X David Jenkins	Date new address in effect 9-16-86	Account No. (if any) —		

PS FORM 3576, JAN. 1984 © U.S. G.P.O. 1985-470-019 RECEIVER: Be sure to record the above new address in your address book at home or office.

NOTICE!!

These documents have been scanned!

Do not place un-scanned documents beneath this notice!

Do not remove this notice from this file!

GPO Jacket No. 560-102
Print Order 61540
Rise Business Services, LLC
Job=AZ15 8/2/2019



Box Number= AZ15207



Claim Begin-End: AMC244339-AMC244341

6 Location Notices-Amendments and Supporting Documents



AZ15207-3

AMC244031-AMC245744

STATE OF ARIZONA

COUNTY OF PINAL

Recorded at the request of:
Del Tierra Engineering & Mining Corp.



OFFICIAL RECORDS OF
PINAL COUNTY RECORDER
KATHLEEN C. FELIX

DATE: 07DEC89 TIME: 1315
FEE: \$5.00 \$4.00 \$.00
PAGES: 002
DOCKET: 1644 PAGE: 695
INSTRUMENT # 963273

1644-695

AMENDED

NOTICE OF MINING LOCATION
LODE CLAIM

244339

NOTICE IS HEREBY GIVEN THAT GREFCO, Inc. hereby claims the land hereinafter described as a Lode Mining Claim, under and pursuant to the laws of the United States of America and the State of Arizona, having discovered a lode, vein or deposit of valuable minerals within the limits of this claim as hereinafter established.

THE NAME of the claim is LIT. # 3 lode.

THAT Lit. No. 3 lode mining claim was located by Grefco, Inc. on SEPT. 4, 1985, the Location Notice of which is recorded in Docket 1307, Pages 933-934, Pinal County Records. B.L.M. Serial # A MC 244339.

THIS CLAIM is 1,500 feet in length and 600 feet along the surface in width, claiming 300 feet on each side of the centerline. The "location monument," at which a copy of this notice is posted is on the centerline, 20 ft. from the EAST end center and 1,480 ft. from the WEST end center. The general course of this claim is East to West.

THE UNDERSIGNED has distinctly marked the said location on the ground, so that its surface boundaries may be readily traced, by six substantial posts/monuments, one at each corner and one at each end center, each so marked or inscribed as to indicate the intended location.

SAID CLAIM is situated in the Pioneer Mining District, Pinal County, State of Arizona, and is more particularly described as follows:

BEGINNING at the Northeast corner monument, which is located North/South 600 feet and East/West -0- feet from the Section Corner of Sections 19, 20, 29 & 30, T.1 South, R.12 East, Gila & Salt River Meridian; thence,

300 feet	South	to the East end center; thence
300 feet	South	to the S.E. corner; thence
1,500 feet	West	to the S.W. corner; thence
300 feet	North	to the West end center; thence
300 feet	North	to the N.W. corner; thence
1,500 feet	East	to the point and place of beginning.

Said claim is located in the:

SE 1/4 of Sec. 19, Twp. 1 S., Range 12 E.
1/4 of Sec. 19, Twp. 1 S., Range 12 E.
1/4 of Sec. 19, Twp. 1 S., Range 12 E.
1/4 of Sec. 19, Twp. 1 S., Range 12 E.
Gila and Salt River Meridian.

THE PURPOSE of this amended notice is to more definitely describe the locality and boundaries of the claim, and to correct any irregularities, errors or defects which may have existed or may exist in the original location, amended location or the records thereof, and is made without waiving any rights acquired under and by virtue of the original location.

Dated and posted on the ground this 6 day of December, 1989.

By:


Agent

LOCATORS: GREFCO, Inc.
P. O. Box 939
Lompoc, CA 93438

ENTERED IN COMPUTER

2-27-90

RECEIVED
O.H. AZ STATE OFFICE
PHOENIX, ARIZONA
DEC 28 PM 12:58

A MC 300364

RECEIVED
ALH. AZ STATE ATTY
1989 DEC 28 PM 12:57
PHOENIX, ARIZONA

MINING CLAIMS
of
GREFCO, Inc.
P. O. Box 939
Lompoc, CA 93438

known as

LIT. #s 3-5, 8-12, 15, 16 &
18-20 lodes

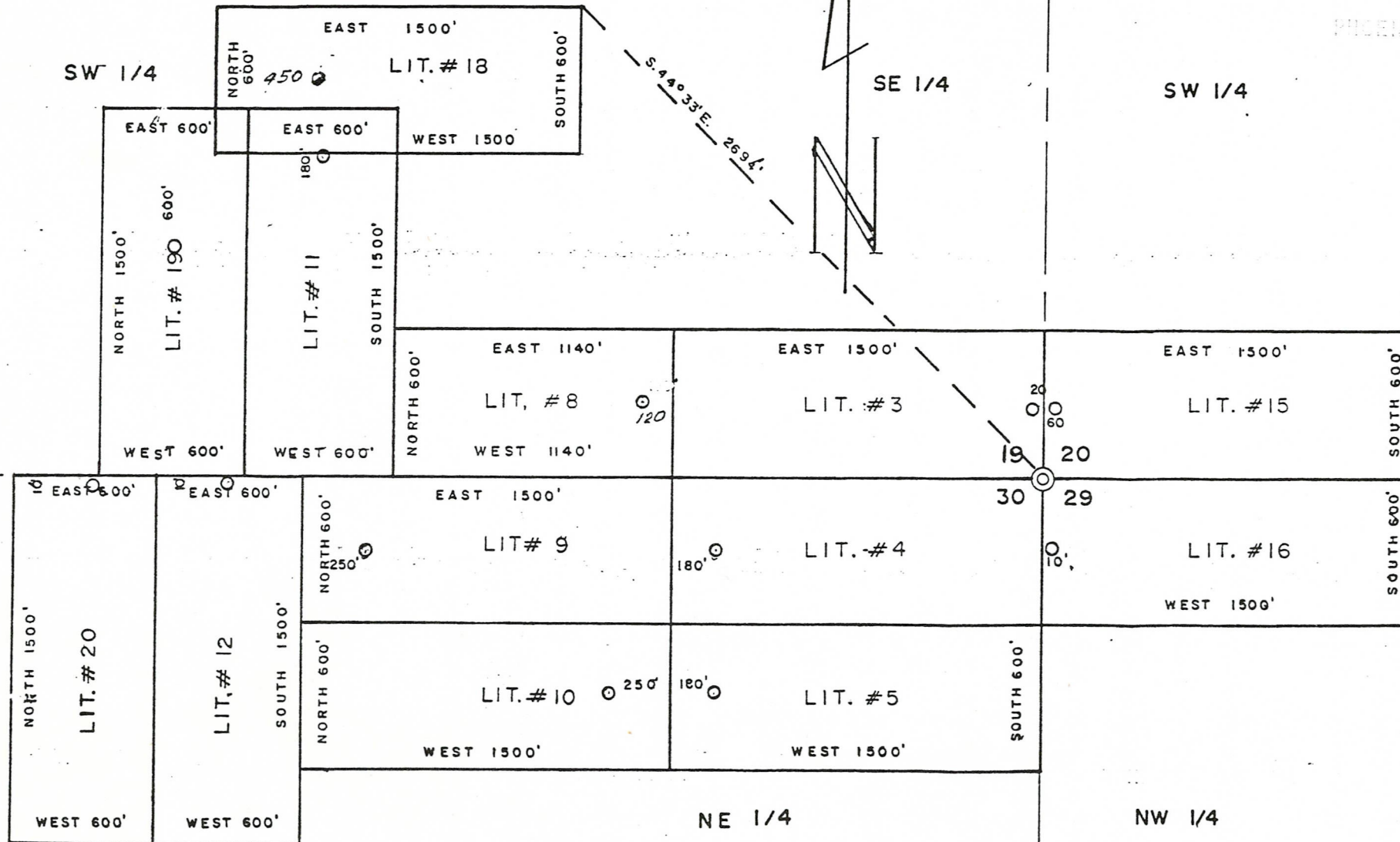
situate in

Secs. 19, 20, 29 & 30,
T.1 S., R.12 E., G. & S.R.M.

Pinal County Arizona
Scale 1" = 600' Dec. 6, 1989

Surveyed by:
Harvey W. Smith, E.M.
Del Tierra Engineering
& Mining Corporation

Note: o - denotes location mon.
All mons. are 4" x 4" x 4'6"
wood posts or 3-4" diam.
white PVC.



STATE OF ARIZONA, } I hereby certify that the within instrument was filed and recorded
County of MOHAVE, 1985, at 1307-933 M.
In Docket No. _____, Page _____ at the request of _____

Fee No.:
805470

When recorded mail to:

David Jenkins
1515 E. Chestnut
Lompoc Ca 93436

Witness my hand and official seal.

County Recorder

By _____

Deputy Recorder

Fee: \$

A MC 244339

NOTICE OF MINING CLAIM LOCATION

1. ☒ Location ☐ Amendment ☐ Relocation
2. ☐ Placer ☒ Lode ☐ Millsite ☐ Tunnelsite

3. The name and address of the Locator is

Gretco Inc. - by David Jenkins (agent)

3435 Lomita Blvd.

Torrance Ca. 90509

City

State

Zip

4. The name of the claim is Lit 3
5. The date of the location is Sept. 2 1985
6. The claim is 1500 feet long and 600 feet wide. The distance from the Discovery monument to each end of the claim is 20 feet in a easterly direction and 1480 feet in a westerly direction.
7. The general course of the claim is from the _____ to the _____.
8. The location of the claim is in Section 19, Township 1 south, Range 12 east G&SRB&M, Pioneer Mining District, Pinal County, Arizona.
9. If amending or relocating, the previous claim name was _____

_____ recorded in Docket _____, Book _____,
_____ Mining District, _____ County, Arizona.

10. The location of the claim with reference to a natural object or permanent monument is _____

approximately the south 1/2 of the
SE 1/4 of the SE 1/4 of section 19,
T. 1 S., R. 12 E., G&SRB&M

Date

Sept. 3, 1985

David Jenkins
Signature

RECEIVED
D.L.H. AT STATE OFFICE
1985 SEP 19 PM 3:39
PHOENIX, ARIZONA

MAP OF MINING CLAIM LOCATION


1. The name of the claim is Lit 3
2. The southeast corner of the claim is the southeast corner of section 19, T15, R12 E direction
3. The type of location monument is 4' rock supported PVC pipe
The type of corner and end monuments are PVC pipe
4. The bearing and distance between the corners of the claim are beginning at the southeast corner of the claim, 1500 feet in a westerly direction to the southwest corner, then 600 feet in a northerly direction to the northwest corner, then 1500 feet in a easterly direction to the northeast corner, then 600 feet in a southerly direction to the point of beginning.

MAP

One inch = One thousand feet

North Arrow

ONE MILE

Section 19 Range 12 E Township 1 South, G&SRB&MDate Sept. 3, 1985

David Jenkins
Signature

A MC 244339

STATE OF ARIZONA

COUNTY OF PINAL

Recorded at the request of:

Del Tierra Engineering & Mining Corp.

1644-709



OFFICIAL RECORDS OF
PINAL COUNTY RECORDER
KATHLEEN C. FELIX

DATE: 07DEC89 TIME: 1315
FEE: \$5.00 \$4.00 \$.00
PAGES: 002
DOCKET: 1644 PAGE: 709
INSTRUMENT # 963280

AMENDED

NOTICE OF MINING LOCATION
LODE CLAIM

244340

NOTICE IS HEREBY GIVEN THAT GREFCO, Inc. hereby claims the land hereinafter described as a Lode Mining Claim, under and pursuant to the laws of the United States of America and the State of Arizona, having discovered a lode, vein or deposit of valuable minerals within the limits of this claim as hereinafter established.

THE NAME of the claim is

LIT. # 15

lode.

THAT Lit. No. 15 lode mining claim was located by Grefco, Inc. on SEPT. 2, 1985, the Location Notice of which is recorded in Docket 1307, Pages 935-936, Pinal County Records. B.L.M. Serial # A MC 244340.

THIS CLAIM is 1,500 feet in length and 600 feet along the surface in width, claiming 300 feet on each side of the centerline. The "location monument," at which a copy of this notice is posted is on the centerline, 60 ft. from the WEST end center and 1440 ft. from the EAST end center. The general course of this claim is East to West.

THE UNDERSIGNED has distinctly marked the said location on the ground, so that its surface boundaries may be readily traced, by six substantial posts/monuments, one at each corner and one at each end center, each so marked or inscribed as to indicate the intended location.

SAID CLAIM is situated in the Pioneer Mining District, Pinal County, State of Arizona, and is more particularly described as follows:

BEGINNING at the Northeast corner monument, which is located North/South 600 feet and East/West 1,500 feet from the Section Corner of Sections 19, 20, 29 & 30, T.1 South, R.12 East, Gila & Salt River Meridian; thence,

300 feet	South	to the East end center; thence
300 feet	South	to the S.E. corner; thence
1,500 feet	West	to the S.W. corner; thence
300 feet	North	to the West end center; thence
300 feet	North	to the N.W. corner; thence
1,500 feet	East	to the point and place of beginning.

Said claim is located in the:

SW 1/4 of Sec. 20, Twp. 1 S., Range 12 E.
1/4 of Sec. 20, Twp. 1 S., Range 12 E.
1/4 of Sec. 20, Twp. 1 S., Range 12 E.
1/4 of Sec. 20, Twp. 1 S., Range 12 E.
Gila and Salt River Meridian.

THE PURPOSE of this amended notice is to more definitely describe the locality and boundaries of the claim, and to correct any irregularities, errors or defects which may have existed or may exist in the original location, amended location or the records thereof, and is made without waiving any rights acquired under and by virtue of the original location.

Dated and posted on the ground this 6 day of December, 1989.

LOCATORS:

GREFCO, Inc.
P. O. Box 939
Lompoc, CA 93438

By:

Agent

ENTERED IN COMPUTER
1606-CC-2

RECEIVED
PINAL COUNTY RECORDER
KATHLEEN C. FELIX
1989 DEC 28 11:12:58
PHOENIX, ARIZONA

STATE OF ARIZONA, } ss. I hereby certify that the within instrument was filed and recorded
County of _____, 19____, at _____ M.
In Docket No. _____, Page 1307-935, at the request of _____

Fee No.:

805471

When recorded mail to:

David Jenkins
1515 E. Chestnut
Lompoc Ca. 93436

Witness my hand and official seal.

County Recorder

By _____

Deputy Recorder

Fee: \$

A MC 244840

NOTICE OF MINING CLAIM LOCATION

1. ☒ Location ☐ Amendment ☐ Relocation
2. ☐ Placer ☒ Lode ☐ Millsite ☐ Tunnelsite
3. The name and address of the Locator is

Grefco Inc. by David Jenkins
Name

3435 Lomita Blvd.
Address

Torrance Ca. 90509
City State Zip

4. The name of the claim is Lit 15
5. The date of the location is Sept. 2, 1985
6. The claim is 1500 feet long and 600 feet wide. The distance from the Discovery monument to each end of the claim is 60 feet in a westerly direction and 1440 feet in a easterly direction.
7. The general course of the claim is from the _____ to the _____
8. The location of the claim is in Section 20, Township 1 south, Range 12 east G&SRB&M, Pioneer Mining District, Pinal County, Arizona.
9. If amending or relocating, the previous claim name was _____ recorded in Docket _____, Book _____ Mining District, _____ County, Arizona.
10. The location of the claim with reference to a natural object or permanent monument is approximately the south 1/2 of the SW 1/4 of the SW 1/4 of section 20, T15, R12E, G+SRB&M

Date Sept. 3, 1985

David Jenkins
Signature

MAP OF MINING CLAIM LOCATION

1. The name of the claim is Lit 15
2. The southwest corner of the claim is 1500 feet in a _____ direction ~~to a survey monument or permanent natural object described as~~ the southwest corner of section 20, T1S, R12E.
3. The type of location monument is 4' PVC pipe
The type of corner and end monuments are 4' PVC pipe
4. The bearing and distance between the corners of the claim are beginning at the southwest corner of the claim, 1500 feet in a easterly direction to the southeast corner, then 600 feet in a northerly direction to the northeast corner, then 1500 feet in a westerly direction to the northwest corner, then 600 feet in a sontherly direction to the point of beginning.

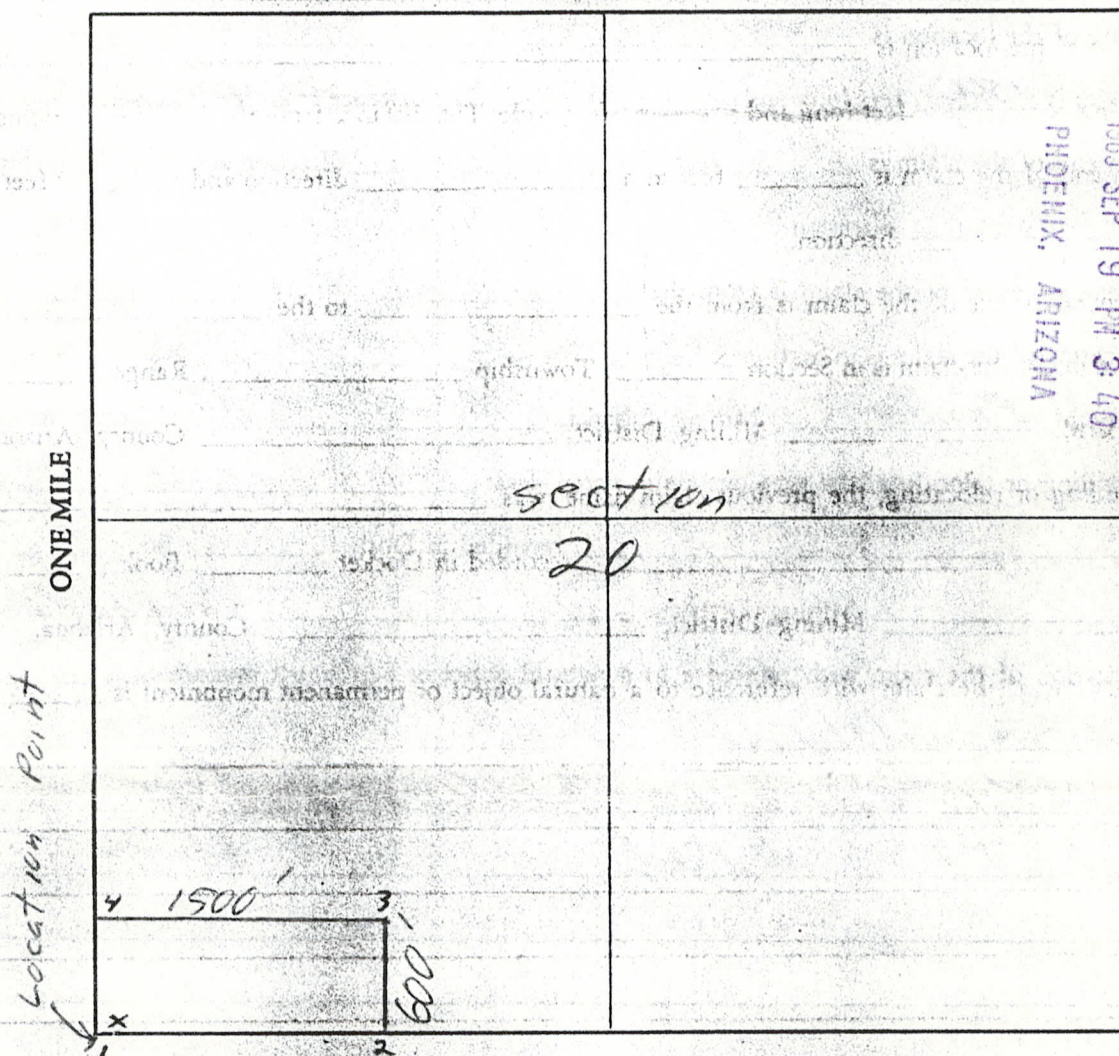
MAP

One inch = One thousand feet

North Arrow



ONE MILE

Section 20 Range 12 east Township 1 south, G&SRB&MDate Sept. 3, 1985

David Jenkins
Signature

STATE OF ARIZONA

COUNTY OF PINAL

Recorded at the request of:
Del Tierra Engineering & Mining Corp.

1644-711



OFFICIAL RECORDS OF
PINAL COUNTY RECORDER
KATHLEEN C. FELIX

DATE: 07DEC89 TIME: 1315
FEE: \$5.00 \$4.00 \$.00
PAGES: 002
DOCKET: 1644 PAGE: 711
INSTRUMENT # 963281

AMENDED

NOTICE OF MINING LOCATION
LODE CLAIM

NOTICE IS HEREBY GIVEN THAT GREFCO, Inc. hereby claims the land hereinafter described as a Lode Mining Claim, under and pursuant to the laws of the United States of America and the State of Arizona, having discovered a lode, vein or deposit of valuable minerals within the limits of this claim as hereinafter established.

THE NAME of the claim is

LIT. # 16

lode.

THAT Lit. No. 16 lode mining claim was located by Grefco, Inc. on SEPT. 2, 1985, the Location Notice of which is recorded in Docket 1307, Pages 937-938, Pinal County Records. B.L.M. Serial # A MC 244341.

THIS CLAIM is 1,500 feet in length and 600 feet along the surface in width, claiming 300 feet on each side of the centerline. The "location monument," at which a copy of this notice is posted is on the centerline, 10 ft. from the WEST end center and 1,490 ft. from the EAST end center. The general course of this claim is East to West.

THE UNDERSIGNED has distinctly marked the said location on the ground, so that its surface boundaries may be readily traced, by six substantial posts/monuments, one at each corner and one at each end center, each so marked or inscribed as to indicate the intended location.

SAID CLAIM is situated in the Pioneer Mining District, Pinal County, State of Arizona, and is more particularly described as follows:

BEGINNING at the Northeast corner monument, which is located North/South -0- feet and East/West 1,500 feet from the Section Corner of Sections 19, 20, 29 & 30, T.1 South, R.12 East, Gila & Salt River Meridian; thence,

300 feet	South	to the East end center; thence
300 feet	South	to the S.E. corner; thence
1,500 feet	West	to the S.W. corner; thence
300 feet	North	to the West end center; thence
300 feet	North	to the N.W. corner; thence
1,500 feet	East	to the point and place of beginning.

Said claim is located in the:

NW 1/4 of Sec. 29, Twp. 1 S., Range 12 E.
1/4 of Sec. , Twp. 1 S., Range 12 E.
1/4 of Sec. , Twp. 1 S., Range 12 E.
1/4 of Sec. , Twp. 1 S., Range 12 E.
Gila and Salt River Meridian.

THE PURPOSE of this amended notice is to more definitely describe the locality and boundaries of the claim, and to correct any irregularities, errors or defects which may have existed or may exist in the original location, amended location or the records thereof, and is made without waiving any rights acquired under and by virtue of the original location.

Dated and posted on the ground this 6 day of December, 1989.

By:

Agent

LOCATORS:

GREFCO, Inc.
P. O. Box 939
Lompoc, CA 93438

PHOENIX, ARIZONA

DEC 28 1989 12:58

B.L.M. AZ STATE OFFICE

RECEIVED

ENTERED IN COMPUTER
2-27-90

STATE OF ARIZONA, } ss. I hereby certify that the within instrument was filed and recorded
County of _____, 19____, at _____ M.
In Docket No. _____, Page 1307-937, at the request of

Fee No.:

805472

When recorded mail to:

David Jenkins
1515 E. Chestnut
Lumpoc Ca 93436

Witness my hand and official seal.

County Recorder

By _____

Deputy Recorder

Fee: \$

NOTICE OF MINING CLAIM LOCATION

1. ☒ Location ☐ Amendment ☐ Relocation
2. ☐ Placer ☒ Lode ☐ Millsite ☐ Tunnelsite

3. The name and address of the Locator is

Grefco Inc - by David Jenkins (agent)
Name

3435 Lomita Blvd.
Address

Torrance Ca 90509
City State Zip

4. The name of the claim is Lit 16
5. The date of the location is Sept. 2, 1985
6. The claim is 1500 feet long and 600 feet wide. The distance from the Location monument to each end of the claim is 10 feet in a westerly direction and 1490 feet in a easterly direction.
7. The general course of the claim is from the _____ to the _____
8. The location of the claim is in Section 29, Township 1 South, Range 12 East
G&SRB&M, Pioneer Mining District, Pinal County, Arizona.
9. If amending or relocating, the previous claim name was _____
_____ recorded in Docket _____, Book _____,
_____ Mining District, _____ County, Arizona.

10. The location of the claim with reference to a natural object or permanent monument is _____

approximately the north 1/2 of the
NW 1/4 of the NW 1/4 of section
29, T1S, R12E G&SRB&M

Date Sept. 3, 1985

David Jenkins
Signature

RECEIVED
B.L.N. AT STATE OFFICE
1985 SEP 19 PM 3:41
PHOENIX, ARIZONA

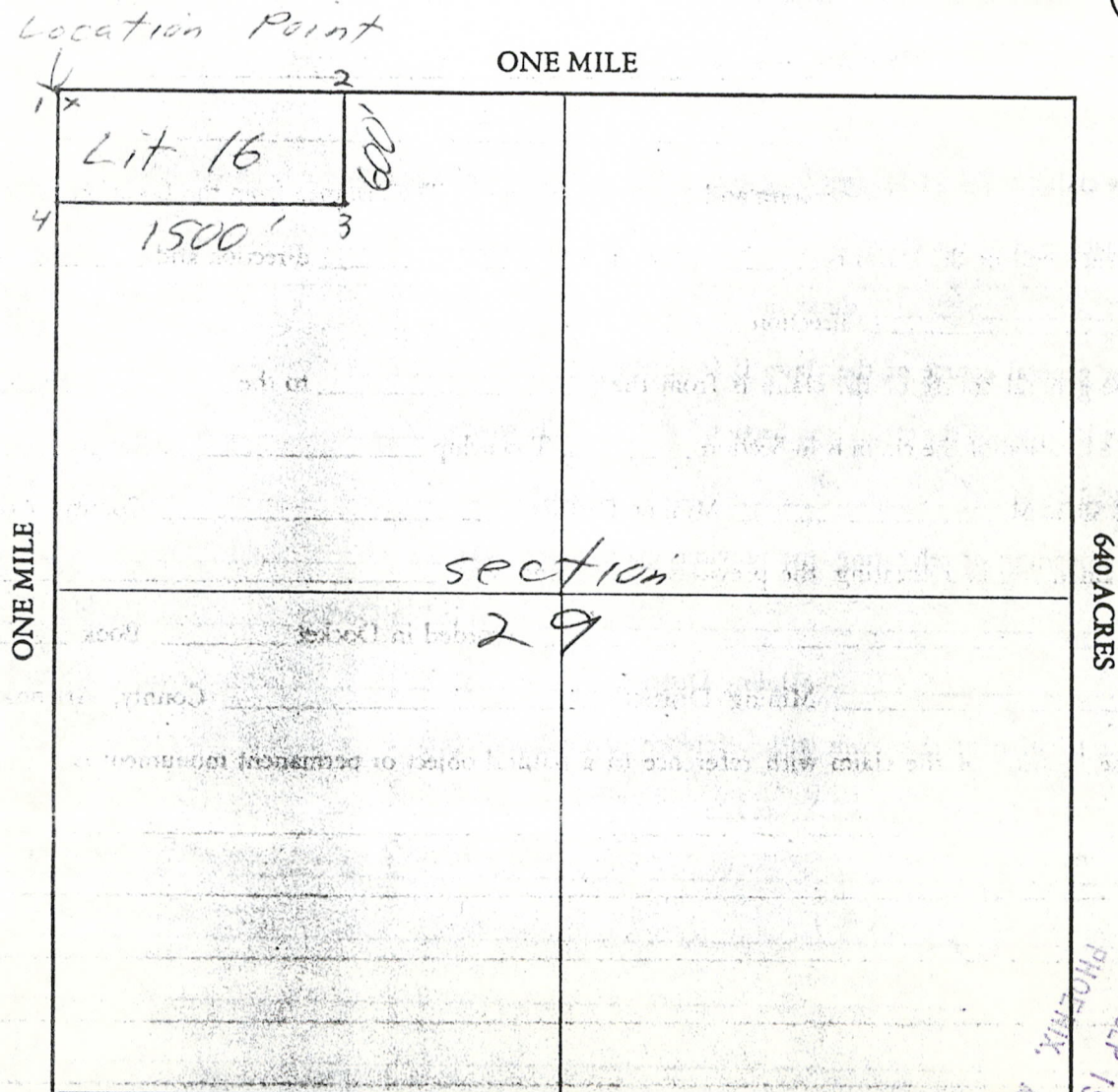
MAP OF MINING CLAIM LOCATION

1. The name of the claim is Lit 16
2. The northwest corner of the claim is the northwest corner of section 29, T15, R12E
3. The type of location monument is 4' PVC pipe
The type of corner and end monuments are PVC pipe
4. The bearing and distance between the corners of the claim are beginning at the northwest corner of the claim, 1500 feet in a easterly direction to the northeast corner, then 600 feet in a southerly direction to the southeast corner, then 1500 feet in a westerly direction to the southwest corner, then 600 feet in a northerly direction to the point of beginning.

MAP

One inch = One thousand feet

North Arrow

Section 29 Range 12E Township 1 South G&SRB&MDate Sept 3, 1985

David Jenkins
Signature

RECEIVED
BLM, AZ STATE OFFICE
PHOENIX, ARIZONA
1005 SEP 19 PM 3:41

RECEIVED
B.L.H. AZ STATE OFFICE
1985 SEP 19 PM 3:40
PHOENIX, ARIZONA

*** CERTIFICATE OF RECORDING ***

STATE OF ARIZONA, COUNTY OF PINAL (SS)
HEREBY CERTIFY THAT THE WITHIN INSTRUMENT WAS FILED FOR RECORD IN
PINAL COUNTY, STATE OF ARIZONA. WITNESS MY HAND AND OFFICIAL SEAL.



NO: 805471 TIME: 0905 03SEP85 PAGES: 002 FEE: \$ 6.00
KATHLEEN C. FELIX
PINAL COUNTY RECORDER, BY DEPUTY

CLAIM

FROM: GREFCO INC
TO: LIT 15


A MC 244340

1307-934

A MC 244339

*** CERTIFICATE OF RECORDING ***

STATE OF ARIZONA, COUNTY OF PINAL (SS)
I HEREBY CERTIFY THAT THE WITHIN INSTRUMENT WAS FILED FOR RECORD IN
PINAL COUNTY, STATE OF ARIZONA. WITNESS MY HAND AND OFFICIAL SEAL.



NO: 805470 TIME: 0905 03SEP85 PAGES: 002 FEE: \$ 6.00
KATHLEEN C. FELIX
PINAL COUNTY RECORDER, BY DEPUTY

CLAIM FROM: GREFCO INC
TO: LIT 3

RECEIVED
D.L.H. AZ STATE OFFICE
1005 SEP 19 PM 3:40
PHOENIX, ARIZONA

UNITED STATES
DEPARTMENT OF THE INTERIOR
BUREAU OF LAND MANAGEMENT

RECEIPT AND ACCOUNTING ADVICE

NO. 1693751 02

Subject: MINING CLAIMS (2) SGM/AZ 12-28-89 0 58 12 7500
Applicant: AMENDMENTS (11) *Separated*
DEL TIERRA ENGINEERING & MINING CORP.
4310 N. BROWN AVE. STE. 3
SCOTTSDALE, AZ 85251 Remitter: SAME - CK #13947

Assignor:

LEASE MANAGEMENT DATA										<input type="checkbox"/> NEW	<input type="checkbox"/> UPDATE	<input type="checkbox"/> PAYMENT
ORIGINAL SERIAL NO.		ASG.	TYPE	ST.	CTY.	FUND SYMBOL			ACRES/UNITS		RATE	
AMC 300364-300365 LIT. #12 & 207 244337, ET AL. AMENDMENTS												
AMOUNT	ANV. DATE	EXP. DATE	BILL CYC.	S/C	DISTRICT	NEXT BILL	MISC. DATA	U of M	ACTUAL UNITS			
ASSIGNMENT SERIAL NO.		ASG.	TYPE	ST.	CTY.	FUND SYMBOL			ACRES/UNITS		RATE	
AMOUNT	ANV. DATE	EXP. DATE	BILL CYC.	S/C	DISTRICT	NEXT BILL	MISC. DATA	U of M	ACTUAL UNITS			
APPLY REMITTANCE												
ACTION	FUND SYMBOL					CTY.	AMOUNT					
FILING FEE												
RENTAL												
UNEARNED												
REFUND												
TOTAL												
AMOUNT DUE												
Remarks:							BY: DATE:					
<input type="checkbox"/> Lease in Escrow? <input type="checkbox"/> KGS? <input type="checkbox"/> Auto Escalates? <input type="checkbox"/> Auto Renew?							FOR MMS USE ONLY					
Of Interest? Operating Rights? Operator Bond Filed?							BILLEE NUMBER		FOREST REFUGE			
							OCS SECTION CODE					

redi-letter:

555099

TRIP

TO

BLM ARIZONA STATE OFFICE
BOX 16563
Phoenix, AZ 85011

FROM

805-736-4581

GREFCO INC
1515 E. CHESTNUT AVE
Lompoc, CA 93436

SUBJECT

ANNUAL ASSESSMENT & CLAIM LOCATION NOTICES DATE 9/17/85

MESSAGE

WE WOULD LIKE TO FILE THIS YEARS ASSESSMENT
WITH YOU AND 3 NEW NOTICES OF MINING CLAIM LOCATIONS
ENCLOSED IS A CHECK OF \$15⁰⁰ TO COVER THESE 3 NOTICES.

SIGNED

Chris D Hood

REPLY

SIGNED

DATE


RECEIVED
BLM AZ STATE OFFICE
1985 SEP 19 PM 3:38
PHOENIX, ARIZONA

A MC 244339

A MC 244341

*** CERTIFICATE OF RECORDING ***

STATE OF ARIZONA, COUNTY OF PINAL (SS)
HEREBY CERTIFY THAT THE WITHIN INSTRUMENT WAS FILED FOR RECORD IN
PINAL COUNTY, STATE OF ARIZONA. WITNESS MY HAND AND OFFICIAL SEAL.



NO: 805472 TIME: 0905 03SEP85 PAGES: 002 FEE: \$ 6.00
KATHLEEN C. FELIX
PINAL COUNTY RECORDER, BY DEPUTY

CLAIM FROM: GREFCO INC
 TO: LIT 16

RECEIVED
B.L.M. AZ STATE OFFICE
14 SEP 19 PM 3:41
PHOENIX, ARIZONA